NH
352.07
F83
1967

City of FRANKLIN NEW HAMPSHIRE



Annual Reports For 1967

University of New Hampshire
Library



Mayor And Council 1967

Seated: Mayor Rolfe W. Camp; Standing: Sheldon E. Morrill, Edward R. Chateauneuf, Richard E. Gosselin; Robert C. Hinds, Alexander M. Lachiatto, Charles Pierce, William B. Fisher, Robert W. Dorman.



School Board 1967

Dr. Paul A. Smith, Miss Fay M. Mahoney, Dr. Raymond Lawrence (chairman), Aime E. LaRoche, Mrs. Virginia Dufaut.

Seventy-Third Annual Report

Of The Municipal Government

CITY OF FRANKLIN

New Hampshire

Covering The

Financial Year, 1967

NH
352.07
F85
1967

Printed by The Journal-Transcript, Inc.
Franklin, N. H.

INDEX

Auditor's Report 16-35

Detailed Index to Auditor's Report 15

Board of Education 42-56

Graduates, FranklinHigh School 52-53

High School Scholarships and Awards 54-55

Report of Superintendent 42-43

School Calendar 56

Report of School Nurse 45-47

Table of Registration and Attendance 56

Directory, City Officers 9-13

Fire Department Reports 37-38

Inaugural Address 6-8

Inventory of Assessed Valuations 88-158

Library Reports 39-41

Mayors 14

Police Report 36

Polls, Valuations, Taxes Assessed 86-87

Resolutions 71-82

Summary of Inventory 85

Visiting Nurse Report 48-49

Vital Statistics 57-70

Births, 1967 57-60

Deaths, 1967 61-63

Marriages, 1967 64-68

Bodies brought back for burial, 1967 69-70

Water Department Report 159-165

Inaugural Address

By Rolfe W. Camp

Delivered on Monday, January 2, 1967

I want to take this opportunity to tell you it has been my pleasure and privilege to serve as your Mayor in 1966.

I am also very grateful that you have given me the opportunity to continue my service by re-electing me to this important office for 1967.

To the best of my ability I will work for the best interest for all the people of Franklin.

One year ago I briefly outlined the program for 1966. I will now review the progress we have made and also give you a preview with some recommendations for the year 1967.

To the Land and Buildings Committee I recommended a study be made of the old recreation building at the High School. This study was made jointly with the School Building Committee, the School Board and the Land & Buildings Committee and their recommendations were that this building could not be of any worthwhile service to the school system. After receiving this report it was voted by the council to remove this building and this work has now been completed.

A study of the present Fire Station was made with the possibility of remodeling this building, but it was felt that this building was not suited for alterations. A report from the Fire Underwriters advised that we build a new Fire Station at another location.

A study was made of possible sites and the Sulloway property was chosen as the No. 1 site. The council voted against the purchase of this site for a Fire Station. This property could have been purchased for $23,000.00 as the No. 1 site.

I will recommend to the Fire Committee that they start to investigate the possibility of another area or areas and report to the council within the next 2 months. I feel that this program should move ahead in 1967.

Under the Land and Buildings Committee, no work was done on plans for alterations to City Hall. A maintenance program was set up and a portioo of painting on the outside of the building was completed and a certain amount of rouse cleaning was completed on the inside of this building. The balance of the outside program will be completed in 1967.

I will recommend to the council that a program for altering the interior of the City Hall be started this year. We are badly in need of proper office space for the following: Police Dept., District Court, Nurse's Office, Tax Assessor, Overseer of the Poor, and Public Toilet Rooms.

This building is sound in construction and well maintained and I

cannot see any reason why this structure cannot serve this city for a long time with proper alterations.

The recommendations for the Highway Dept. which I made in my 1966 address have been completed. The accounting system was installed and proper records for highway equipment for maintenance and operating costs have been kept. I feel that this was an important step in operating this department on a sound and efficient basis. We purchased a garbage packer, a sewer rodder and several miscellaneous items, all to make the operation more efficient. This coming year I don't forsee any purchase of any large piece of equipment unless something develops beyond our control.

Our School Building Committee and School Board are conducting a study for added classrooms in our elementary level. This report will be forthcoming sometime this month. These committees have put a lot of time and effort into these studies besides traveling to other cities for the purpose of inspecting other educational methods, and I am sure everyone will be interested to read this report.

We are very fortunate this past year to enjoy a large building program. There have been several large construction projects as well as several new homes and many remodeling jobs. This indicates that our city is enjoying a steady growth.

The Police Department has been strengthened by adding a police officer and a stenographer. The office work in this department has increased considerably over the last few years. This is caused by increased motor vehicle traffic and increased court proceedings. Also an officer has been on duty in Ward I for 3 nights a week. With these improvements in this department it has added better protection to the city.

As 1966 has come and gone, we must look to 1967 and to what developments that will take place. I predict that this is going to be one of the busiest years that any Mayor and Council has faced for a long time.

The largest project will be the Water Pollution program. As you know, this program is well underway, engineers working on the final surveys that are needed before final plans and specifications can be drawn and made ready for construction bids. This work is to be handled by Camp, Dresen and McKee of Boston. The State will classify these rivers in June or July and I hope that we will be able to move into construction the latter part of 1967.

It is my opinion that if we are ready for construction early in this program, we will save several thousands of dollars in construction costs. As this country-wide program gets underway there is going to be a shortage of contractors and engineers. If this condition does develop then the construction costs will without question rise very rapidly. Franklin will be in a position to take any and all advantages of the State and Government participation.

It has been a pleasure to work with the members of the council as each man has worked hard to make this city a better place in which to live.

I would like to take this opportunity to thank all department heads and all city personnel for their fine cooperation that they have given me in the operation of conducting the city business. No mayor could ask for better cooperation.

I have asked the chairman of the Standing Committee to give a report on their respective departments. I felt that these reports would enlighten the operation of the respective department to the people of Franklin.

The Standing Committee for 1966 and their chairman are as follows:

Public Works, Sheldon Morrill; Police, Charles Pierce; Fire, Howard Kelley; Land and Buildings, Robert Hinds; Claims, Edward Chateauneuf; Daniell Park Development and Insurance, Alexander Lachiatto; Street Lighting, Howard Kelley; Health and Welfare, Richard Gosselin; Ordinance, Roger Pouliot.

In closing I would like to wish each and every one a Happy and prosperous New Year.

I thank you.

City Government

OFFICIALS

MAYOR

Elected annually on the fourth Tuesday of November, Salary $2,000.00.

Rolfe W. Camp

Members of City Council

Elected by wards for three years. One member from each ward. Elected on the fourth Tuesday of November annually. $25.00 for each regular Council meeting attended.

Ward 1	Term Expires
Sheldon Morrill	January, 1970
Howard Kelley	January, 1968
Edward R. Chateauneuf, Sr.	January, 1969
Ward 2	
Alexander M. Lachiatto	January, 1970
Richard Gosselin	January, 1968
Robert C. Hinds	January, 1969
Ward 3	
Robert W. Dorman	January, 1970
Charles Pierce	January, 1968
William B. Fisher	January, 1969

City Clerk, Tax Collector, Paymaster, Clerk of the Assessor's Office and Custodian of Memorial Hall

Appointed annually by the City Council. Salary $5,300.00 a year.

Mildred S. Gilman*

*Resigned from all above offices February 19, 1967

Barbara S. Lorden appointed City Clerk and Deputy Tax Collector May 15, 1967. Salary $90.00 per week.

Marie C. Davidson appointed Tax Collector and Deputy City Clerk May 15, 1967. Salary $70.00 per week.

Deputy City Clerk

Appointed annually by the City Council. Salary $65.00 per week.

Barbara S. Lorden*

*Resigned from this position May 15, 1967

Overseer of the Poor and Purchasing Agent

Appointed annually by the City Council. Salary $75.00 per week. Expense allowance $20.00 per week.

Albert M. Ayotte

City Treasurer

Appointed annually by the City Council. Salary $400.00 per year.
Arline C. Swenson

City Solicitor

Appointed annually by City Council. Salary $1,500.00 per year.
Donald W. Cushing

Tax Assessor

Salary $5,450.00 per year
Arthur H. LaBonte

Tax Appeal Board

	Term Expires
Leon Dearborn	January, 1970
Patrick Flanagan	January, 1968
Stephen A. Greeley	January, 1969

Commissioners of Water Department

Two members appointed annually by City Council for three years.

No Salary	Term Expires
Howard Kelley, Wiggin S. Gilman	January, 1969
Charles Pierce, James Marchi	January, 1968
Howark Kelley, Wiggin S. Gilman	Januray, 1969

Planning Board

	Term Expires
Mayor Robert J. Morin	
Edward J. Grzelak	January, 1968
Henry Trachy	January, 1969
Velma Dalphond	January, 1970
Robert Johnson	January, 1968
John Skelton	January, 1972
Charles Pellegrini	January, 1971
Victor Sokul*	January, 1973
Robert Dorman	January, 1968

*Resigned. James Whittemore appointed October 2, 1967

Superintendent of Public Works

Appointed annually by City Council. Salary $7,020.00 per year.
Edward J. Grzelak

Superintendent of Water Works

Hubert Parker

Welfare Commission

One member appointed annually by the City Council for three years.

	Term Expires
Patrick Flanagan	February, 1970
Albert Perreault	February, 1968
Frederick Kulacz	February, 1969

Board of Health

Appointed annually by the City Council. Chairman of the Board of Health and Milk Inspector $250.00 per year. No salary for second and third members.

Dellas Lambert, Chairman; Robert J. Morin, M. D., Priscilla Doucette

Parks and Recreation Commission

One member elected annually by the City Council for five years.

	Term Expires
Robert C. Hoyt	January, 1972
Albert G. Garneau	January, 1968
Harold Hunter	January, 1969
Thomas Beattie	January, 1970
Kenneth Larrivee	January, 1971

Trustees of the Public Library

Two elected annually by the City Council for three years. No Salary.

	Term Expires
John Shepard, Leda LaBonte	January, 1970
Thomas Murray, Mary S. Piper	January, 1968
Elizabeth Krueger, Sylvia Lemire	January, 1969

Surveyors of Wood and Lumber and Fence Viewers

Appointed annually by the City Council.

Earl Picard, Raymond Crowley, Colin Jones, Jr., Stephen Greeley, Arthur Dalphond.

Janitor of Memorial Hall and Heating Plant

Elected annually by City Council, Salary $67.51 per week.

Ralph Colcord

Trustees of Trust Funds

One member elected annually by Council, for three year term.

	Term Expires
Ernest Decato	September, 1970
M. Guy Gilman	September, 1968
Robert E. Dussault	September, 1969

Board of Education

Consists of one member from each ward and two members at large, elected annually at regular City Election, fourth Tuesday in November.

Members at Large	Term Expires
Paul Smith	January, 1969
Aime LaRoche	January, 1968
Ward One	
Virginia Dufault	January, 1970
Ward Two	
Raymond Lawrence	January, 1971
Ward Three	
Fay Mahoney	January, 1969

Election Officers

Elected biennially by the Ward.

Ward One

Moderator - L. Eloise Kelley
Ward Clerk - Delia Smith
Supervisors of Check List - M. June Dolloff, Virgnia Dufault, Raymond Emerson, Sr.

Ward Two

Moderator - Roland J. Desrochers
Ward Clerk - Theodore Gosselin
Supervisors of Check List - Roger Desrochers, Bernadette Bergeron, Loda Larrivee

Ward Three

Moderator - Warren Gove
Ward Clerk - Thelma Duncan
Supervisors of Check List- - Joseph Mercier, Rachel Mercier, John Chapley

Ballot Inspectors

Leda LaBonte, Marjorie Pease, Muriel Collins, Laurette M. Fisher, Elizabeth Krueger, Angeline Hebert, Yvonne Desrochers, Hazel Fielden, Helen Clark, Julia Turcotte, Nancy Frost, Archie Innes.

Franklin District Court

Justice

Appointed by Governor and Council. Salary $2700.00 a year.
Robert T. Hoyt

Special Justice

Appointed by Governor and Council. Salary $550.00 a year.
Malcolm Thompson

Clerk

Appointed by the Justice. Salary $1,600.00 a year.
Stanley Berube

Probation Officer

Appointed by the Justice. Salary $700.00 per year.
Albert M. Ayotte

FIRE DEPARTMENT

Chief Engineer

Salary $112.50 a week
Moise Mercier

1st Assistant Engineer

Salary $99.00 a week
Bernald Cook

2nd Assistant Engineer

Salary $99.00 a week
William Beckford

Permanent Firemen

Salary $89.00 a week
Charles D. Cunningham
Lewis Marsh
Andrew N. Nadeau
Robert L. Leighton
Michael W. Elliott Salary $86.00 a week

Firemen

Hose Company No. 1

William Glines, Sr., Captain, 9 men and 1 Sub

Engine Company No. 1

Arthur St. Jacques, Captain, 13 men and 2 subs

Hook and Ladder Company, No. 1

Arthur Tilton, Captain, 13 men and 2 subs

Rescue Squad

John Wescott, Captain, 10 men from Other Companies

Superintendent of the Fire Alarm

Elected by the City Council. Salary $200.00 a year.
Charles D. Cunningham
Two Housemen

POLICE DEPARTMENT

Chief of Police

Salary $134.54 a week
James C. Nowell, Jr.

Regular Officers

Kenneth P. Bright
Edward J. Bozek, Jr.
Robert H. Magoon
William Miller
Forrest W. Powers, Resigned March 18, 1967
Theodore J. Morrell
Roland G. Beaule
Alfred Miner
Benjamin St. Jacques
Roger Blais, Resigned August 27, 1967

Dog Officer

Maurice Perreault appointed July 5, 1967 to replace
Forrest W. Powers who resigned March 18, 1967
Salary $200.00 per year

Police Clerk

Jane M. LaBelle

Mayors

Frank N. Parsons	1895
Edward H. Sturtevant	1896
Charles W. Adams	1897—1898
Frank H. Daniell	1899
Rufus G. Burleigh	1900—1901
Harry W. Daniell	1902
Isaac N. Blodgett	1903—1904
George E. Shepard	1905
Willie L. Whittier	1906
Michael J. Nevins	1907—1908
Enos K. Sawyer	1909—1910
Seth W. Jones	1911—1912
William W. Edwards	1913—1914
Daniel E. Davis	1915
Alexander A. Beaton	1916—1917
Edward G. Leach	1918—1919
Daniel N. Whittaker	1920—1921
Louis H. Douphinett	1922—1924
Elmer D. Kelley	1925—1926
W. Earle Goss	1927—1928
Dennis E. Sullivan	1929—1931
Rodney A. Griffin	1932—1933
Alphonse Lagace	1934—1937
Charles W. Adams, Jr	1938—1939
Henry J. Proulx	1940—1947
Eugene S. Daniell, Jr.	1948—1949
W. Frank Welch	1950—1951
Harold W. Retter	1952
Wiggin S. Gilman	1953—1956
Herman W. Krueger	1957
Eugene S. Daniell, Jr.	1958
Wiggin S. Gilman	1959
Roland J. Desrochers	1960—1962
Donald W. Cushing	1963—1964
Roland J.. Desrochers	1965—1966
Rolfe W. Camp	1966—1967

Index To Auditor's Report

LETTER OF TRANSMITTAL 16-18

GENERAL FUND—Balance Sheet 19-20

Statement of Tax Collector's Department 21

Statements of Changes in Surplus 22-23

Statement of Budgetary Operations 36-37

Statement of Budgetary Appropriations and Expenditures .. 24-25

Summary of Cash Receipts and Disbursements 27

Comparative Balance Sheet 28

Comparison of Budgetary Estimated Revenue with Actual Revenue 29

GENERAL INDEBTEDNESS—Balance Sheet 30-31

Schedule of Bonds and Notes Outstanding 32

TRUST FUNDS—Balance Sheet 33-34

STATEMENT OF CASH RECEIPTS AND DISBURSEMENTS

Overseer of the Poor 35

School District 50-51

Public Library 41

Auditor's Report

CITY OF FRANKLIN, NEW HAMPSHIRE

FOR THE YEAR 1967

January 30, 1968

To the Honorable Mayor and City Council
City of Franklin
Franklin, New Hampshire

Gentlemen:

Complying with our agreement, I have made an examination of the books and records of the City of Franklin for the year ended December 15, 1967 and in this connection am submitting my report consisting of exhibits and supporting schedules.

SCOPE OF AUDIT

The examination was made in accordance with generally accepted auditing standards and accordingly included such tests of the accounting records and of the supporting evidence as was considered necessary under the circumstances. A substantial number of verification letters were mailed to the open accounts on Property and Poll Taxes. Except for the Taxes, Accounts Receivable and some year-end adjustments, the general books of the City are kept on a cash basis.

BALANCE SHEET — GENERAL FUND

EXHIBIT A

The Balance Sheet, General Fund, represents the financial condition of the City of Franklin as at the close of business December 15, 1967. Exhibit A, Schedule 3 is a Comparative Balance Sheet showing the increases and decreases in the various accounts between the years 1966 and 1967.

CASH ON HAND AND IN BANK - $165,248.50

The cash in the various checking accounts was reconciled to both the bank statements and the confirmations received directly from the depositories, while the cash on hand was verified by count. All checks cancelled during this period were compared with the cash disbursements records and the receipts were traced to the bank deposits.

ACCOUNTS RECEIVABLE - $5,025.56

A listing of the open balances was in agreement with the above

control. I would recommend to the Council that the Accounts Receivable - Parking Area Contracts in the amount of $4,167.90 be charged off as they appear to be uncollectible.

TAXES RECEIVABLE - $175,271.18

The activity in the Taxes Receivable account is shown on Exhibit A, Schedule 1. The cash receipt stubs representing collections on Poll, Property and Head Taxes were checked to the cash receipts records and to the tax warrants. Several hundred verification letters were mailed to the ipen accounts and any differences reported to me were thoroughly checked.

The 1967 Tax Warrant was completely footed and compared with the Tax Warrant control. The tax rate of $62.20 per thousand was confirmed directly with the New Hampshire State Tax Commission.

UNREDEEMED TAX SALES - $29,514.07

PROPERTY ACQUIRED BY TAX DEED - $2,646.44

A listing of the Unredeemed Tax Sales was in agreement with the General Ledger control and verfication letters were also mailed on the unpaid balances appearing in this account.

HEAD TAXES RECEIVABLE - $6,687.50

This item represents the unpaid Head Taxes and when collected are payable to the State of New Hampshire.

TEMPORARY LOANS IN ANTICIPATION OF TAXES - $200,000.00

This liability was confirmed directly with the First National Bank of Boston.

BOND ANTICIPATION NOTES - $130,000.00

The above liability represents a note dated November 27, 1967 and due November 15, 1968 bearing 4.1% interest in the amount of $130,000.00, of which $50,000.00 is payable to the Franklin National Bank and $80,000.00 to the First National Bank of Boston, both independently confirmed with the banks.

NOTES PAYABLE - BANK - $23,000.00

The Franklin National Bank holds a 4% demand note dated October 30, 1967 which was confirmed directly by the bank.

RESERVE FOR HEAD TAXES — $6,610.00

This caption represents the City's liability to the State of New Hampshire on the 1967 Head Taxes and is liquidated with the receipts from the Head Tax levy.

SURPLUS — $76,244.61

A detail of the changes in the Surplus account is shown on Exhibt A, Schedule 2.

BALANCE SHEET — GENERAL INDEBTEDNESS

EXHIBIT B

The Balance Sheet discloses the City's liability with respect to bonds

and notes as at December 15, 1967.

The cash in the various banks was reconciled to both the bank statements and the independent confirmations received from the depositories.

All bonds and coupons cancelled during the year were produced for my inspection and the outstanding coupons reconciled to the bank statements.

BALANCE SHEET — TRUST FUNDS
EXHIBIT C

The Balance Sheet, Trust Funds, records the Assets and the sources of such Assets in the custody of the trustee of the Trust Funds.

CASH IN THE BANKS — $42,062.45

The cash in the Commercial Bank was reconciled to the bank statements and the direct verifications from the depositories while the cash in the savings accounts was verified by examination of the passbooks and the confirmations from the savings banks.

INVESTMENTS — $171,213.85

Exhibit C, Schedule 1, lists the securities which were examined in the presence of a trustee of the Trust Funds.

OVERSEER OF THE POOR — STATEMENT OF CASH RECEIPS AND DISBURSEMENTS

SCHOOL DISTRICT — STATEMENT OF CASH RECEIPS AND DISBURSEMENS

PUBLIC LIBRARY — STATEMENT OF CASH RECEIPTS AND DISBURSEMENTS

I examined the books and records of the above departments and reconciled the bank statements as at the end of the year. All checks cancelled during the year were compared with the cash disbursements records and the receipts were traced to the bank deposits. A test check was made of the vouchers supporting the payments during the year.

PAYROLL

The payroll bank statement was reconciled as at the end of the year.

CITY CLERK

I tested the books and records in the office of the City Clerk and traced the daily register tapes to the cash receipt books. In addition, I tested the entries on the automobile permits, dog licenses, as well as other business licenses.

Because of the lack of bookkeeping personnel, all of the postings to the General Ledger, the Appropriation Ledger and the Estimated Revenue accounts were made by my office.

I wish to express my appreciation to all the City Officials and the members of their staffs for the cooperaton and courtesies extended during the audit.

Respectfully submitted,
LEONARD D. RICCIO
Certified Public Accountant

CITY OF FRANKLIN

GENERAL FUND BALANCE SHEET

AS AT DECEMBER 15, 1967

EXHIBIT A

ASSETS

Cash:			
Cash on Hand			
Tax Collector and City Clerk		$109.77	
Franklin National Bank			
General Fund	$58,495.46		
West Franklin School Project	23.60		
Sewerage and Sewerage Treatment	106,619.67	165,138.73	
			$165,248.50
Accounts Receivable		330.10	
Accounts Receivable - Parking Area Contracts		4,167.90	
Accounts Receivable - Schools		527.56	
			5,025.56
Due From Franklin National Bank		435.00	
Blue Cross		280.49	
Health Insurance		71.30	
			786.79
Taxes Receivable:			
Tax Levy of 1967		172,111.02	
Tax Levy of 1966		937.59	
Tax Levy of 1965		1,233.62	
Tax Levy of 1964		577.55	
Tax Levy of 1963		100.22	
Tax Levy of 1962		121.34	
Tax Levy of 1961		189.84	
		175,271.18	
Less Reserve for Uncollectible Taxes		1,319.87	
			173,951.31
Unredeemed Tax Sales			29,514.07
Property Acquired by Tax Deed			2,646.44

Head Taxes Receivable		6,687.50
Due From State of New Hampshire		13,308.39
Land Purchased for Fire Station	500.00	
Expenditures for Sewerage and Sewerage Treatment	23,380.33	
Land Purchased for School	27,030.40	
		50,910.73
TOTAL ASSETS		$448,079.29

CITY OF FRANKLIN

GENERAL FUND BALANCE SHEET

AS AT DECEMBER 15, 1967

EXHIBIT A

LIABILITIES

Temporary Loans in Anticipation of Taxes	$200,000.00
Bond Anticipation Note	130,000.00
Notes Payable - Bank	23,000.00
Withholding Tax Deductions	906.52
Social Security Deductions	3,392.63
Accounts Payable	7,780.00
Reserve for Head Taxes	6,610.00
Unexpended Appropriation Balances Carried to 1968:	
Webster Lake Development	145.53
Surplus December 15, 1967	76,244.61
TOTAL LIABILITIES	$448,079.29

CITY OF FRANKLIN

STATEMENT OF TAX COLLECTOR'S DEPARMENT

FOR THE FISCAL YEAR ENDED DECEMBER 15, 1967

EXHIBIT A — SCHEDULE 1

	1961	1962	1963	1964	1965	1966	1967
Balance December 15, 1966	$189.84	$121.34	$102.22	$1,088.63	$1,953.20	$148,127.48	
1967 Tax Warrant							$1,166,845.57
1967 Poll Taxes							5,856.00
1967 National Bank Stock Tax							1,511.50
1967 Timber Tax							565.78
Additional Taxes Assessed and Other Charges				4.00	2.00	1,114.01	759.57
Cash Refunds						14.00	4.00
Totals	189.84	121.34	102.22	1,092.63	1,955.20	149,255.49	1,175,542.42
Credits							
Cash Collection			2.00	401.72	591.13	148,062.99	1,002,459.78
Abatements and Adjustments				113.36	130.45	254.91	971.62
Total Credits	-0-	-0-	2.00	515.08	721.58	148,317.90	1,003,431.40
Balances December 15, 1967	189.84	121.34	100.22	577.55	1,233.62	937.59	172,111.02
Balances per Detail	180.00	115.20	109.16	576.80	1,221.42	946.49	172,113.10
DETAIL OVER OR SHORT*	$ 9.84*	$ 6.14*	$ 8.94	$ .75	$ 12.20	$ 8.90	$ 2.08

CITY OF FRANKLIN

STATEMENT OF CHANGES IN SURPLUS

AS AT DECEMBER 15, 1967

EXHIBIT A — SCHEDULE 2

Surplus December 15, 1966		$72,017.43
Add		
Balances from Current Year Operation (Exhibit A - Schedule 2A)		42,107.18
		114,124.61
Deduct		
Transfer per Council Resolution to 1967 Budget	$30,000.00	
Transfer per Council To Parks and Recreation Ski Area	7,780.00	
Transfer per Council To Christmas Lighting	100.00	
		37,880.00
SURPLUS DECEMBER 15, 1967		$76,244.61

CITY OF FRANKLIN

STATEMENT OF BUDGETARY OPERATIONS

FOR THE FISCAL YEAR ENDED DECEMBER 15, 1967

EXHIBIT A SCHEDULE 2A

Budgetary Credits		
Current Year Tax Warrant:		
Property Taxes		$1,166,845.57
Timber Tax		565.78
Poll Taxes		5,856.00
National Bank Stock Tax		1,511.50
		1,174,778.85
Estimated Revenue	$225,447.02	
Deduct Excess Estimated Over Actual Revenue (Schedule 2B)	1,640.14	
		223,806.88
Total Budgetary Credits		1,398,585.73
Budgetary Charges		
Appropriations	1,395,866.34	

Overlay	5,411.85	
Bond Retirement	111.38	
	1,401,389.57	
Deduct:		
Unexpended Balances (Schedule 2C)	44,911.02	
Total Budgetary Charges		1,356,478.55
BALANCE CREDITED TO SURPLUS (SCHEDULE 2)		$42,107.18

CITY OF FRANKLIN

STATEMENT OF BUDGETARY APPROPRIATIONS AND EXPENDITURES

FOR THE FISCAL YEAR ENDED DECEMBER 15, 1967

EXHIBIT A — SCHEDULE 2C

Functions and Activity	Carried From 1966	Original Appropriations	Cash Receipts and Transfers	Total Credits	Expenses Bills	Expenses Payrolls	Transfers And Charges	Total Debits	Balances Unexpend. Overexp.*	Carried To 1968
General Government										
Officials Salary and Expenses		$ 5,208.76		$ 5,208.76	$ 279.81	$ 4,653.00		$ 4,932.81	$ 275.95	
City Treasurer		6,102.00		6,102.00	5,106.00	400.00		5,506.00	596.00	
City Clerk and Tax Collector		19,635.60	$ 20.51	19,656.11	11,574.96	8,677.38	$ 24.60	20,276.94	620.83*	
City Solicitor		1,500.00		1,500.00		1,500.00		1,500.00		
City Assessor		6,866.30	18.75	6,885.05	1,604.12	5,164.00		6,768.12	116.93	
Elections and Registration		870.50	10.00	880.50	229.40	660.00		889.40	8.90*	
District Court			13,200.08	13,200.08		4,850.00	5,000.00	9,850.00	3,350.08	
Memorial Hall		10,027.70	25.00	10,052.70	6,502.95	3,674.00		10,176.95	124.25*	
Insurance		20,414.30	891.25	21,305.55	16,556.63		3,803.31	20,359.94	945.61	
Public Safety										
Police Department		66,339.35	4,137.90	70,477.25	15,946.33	51,814.07	711.24	68,471.64	2,005.61	
Fire Department and Fire Alarm		55,344.68	1,732.11	57,076.79	12,744.69	43,246.87	254.91	56,246.47	830.32	
Probation Department		700.00		700.00		700.00		700.00		

EXHIBIT A — SCHEDULE 2C

Functions and Activity	Carried From 1966	Original Appropria-ations	Cash Receipts and Transfers	Total Credits	Expenses Bills	Expenses Payrolls	Transfers And Charges	Total Debits	Balances Unexpend. Overexp.*	Carried To 1968
Conservation of Health										
Health Department		1,117.00	80.85	1,197.85		1,197.85		1,197.85		
Visiting Nurse Association		3,280.00		3,280.00		3,280.00		3,280.00		
Franklin Hospital		5,000.00		5,000.00	5,000.00			5,000.00		
Franklin Hospital Building Pledge		1,325.00		1,325.00	1,325.00			1,325.00		
Vital Statistics		150.00		150.00		92.25		92.25	57.75	
Public Works		161,113.50	17,927.95	179,041.45	72,399.34	82,926.96	265.05	155,591.35	23,450.10	
Street Lighting		18,400.00		18,400.00	17,911.95			17,911.95	488.05	
Daniell Park Development		1,000.00		1,000.00			1,000.00	1,000.00		
Webster Lake Development	$145.53			145.53						$145.53
				1,074.06	1,074.06			1,074.06		
				750.00	752.47			752.47	2.47*	
Libraries										
Public Library		17,893.10		17,893.10	17,893.10			17,893.10		
Charities										
Overseer of the Poor		47,586.52	1,877.85	49,464.37	44,300.00			44,300.00	5,164.37	
Recreation										
Memorial Day		500.00		500.00	391.85			391.85	108.15	
Parks and Playgrounds		22,466.00	338.61	22,804.61	5,431.45	16,414.07	524.59	22,370.11	434.50	
Unclassified										
Civil Defense		800.00	142.20	942.20	294.95			294.95	647.25	

EXHIBIT A — SCHEDULE 2C

Functions and Activity	Carried From 1966	Original Appropriations	Cash Receipts and Transfers	Total Credits	Expenses Bills	Expenses Payrolls	Transfers And Charges	Total Debits	Balances Unexpend. Overexp.*	Carried To 1968
Damages and Legal		700.00		700.00	224.60			224.60	475.40	
Discounts, Abatements, Refunds		5,411.85		5,411.85	686.67		1,446.84	2,133.51	3,278.34	
Clock Maintenance		50.00		50.00	50.00			50.00		
City Reports		1,600.00		1,600.00	1,378.50			1,378.50	221.50	
Contingency Fund		3,000.00		3,000.00	183.30			183.30	2,816.70	
Social Security		5,700.00	723.67	6,423.67	6,614.73			6,614.73	191.06*	
Inaugural		150.00		150.00	95.00			95.00	55.00	
Sanbornton Tax		100.00		100.00	91.30			91.30	8.70	
Christmas Lighting		200.00	100.00	300.00	300.00			300.00		
Purchasing Agent Expense		1,040.00		1,040.00	1,040.00			1,040.00		
Municipal Association Dues		335.89		335.89	335.89			335.89		
Community Center	262.19	4,489.65	10.00	4,761.84	3,679.94			3,679.94	1,081.90	
Capital Expenditures - High School		15,225.00	527.56	15,752.56			15,225.00	15,225.00	527.56	
Demolition of Old Recreation Center		1,325.00		1,325.00	1,325.00			1,325.99		
Odell Pond Completion		500.00		500.00					500.00	
Interest on Debt										
Interest on Temporary Loans in Anticipation of Taxes, Notes and Bonded Debt		45,637.43	435.00	46,072.43	26,082.00		21,684.93	47,766.93	1,694.50*	
Indebtedness										
Bonded Debt		102,000.00		102,000.00	102,000.00			102,000.00		
Payments to Other Divisions										
Taxes Paid to County		57,992.87		57,992.87	57,992.87			57,992.87		
Schools		680,356.13	15,225.00	695,581.13	695,463.87			695,463.87	117.26	
GRAND TOTALS	$407.72	$1,401,278.19	$57,424.29	$1,459,110.20	$1,134,862.73	$229,250.45	$49,940.47	$1,414,053.65	$44,911.02	$145.53

CITY OF FRANKLIN

SUMMARY OF CASH RECEIPTS AND DISBURSEMENTS

FOR THE FISCAL YEAR ENDED DECEMBER 15, 1967

EXHIBIT A — SCHEDULE 2D

Cash in Bank December 15, 1966		$68,430.41
Cash Receipts		
Account Receivable	$3,374.12	
State of New Hampshire:		
Accounts Receivable	$3,374.12	
Taxes Receivable	1,151,187.93	
Head Taxes Receivable	17,225.00	
Penalties, Interest, etc. (Head Taxes)	561.00	
Unredeemed Tax Sales	31,164.78	
Wthholding Taxes	20,421.54	
Social Security	15,079.17	
Blue Cross	5,345.61	
Health Insurance	876.82	
Bond Anticipation Loans	130,000.00	
Tax Anticipation Loans	578,635.07	
Bank Loans	23,000.00	
Estimated Revenue	174,006.45	
Appropriations	28,283.16	
Total Cash Receipts		2,198,624.91
Total Cash		2,267,055.32
Cash Disbursements		
Tax Refunds	50.50	
Tax Sale and Tax Deeds	24,357.28	
Withholding Taxes	25,579.75	
Social Security	9,122.80	
Blue Cross	8,694.03	
Health Insurance	750.75	
Tax Anticipation Loans	600,000.00	
State of New Hampshire Head Taxes	10,747.50	
Estimated Revenue	9,885.07	
Appropriations	1,364,113.18	
Land Purchased for Fire Station	500.00	
Land Purchased for Schools	24,735.40	
Sewerage and Sewerage Treatment	23,380.33	
Total Cash Disbursements		2,101,916.59
CASH IN BANK DECEMBER 15, 1967		$165,138.73

CITY OF FRANKLIN

COMPARATIVE BALANCE SHEET

GENERAL FUND

EXHIBIT A — SCHEDULE 3

	December 15, 1966	December 15, 1967	Increase Decrease*
Assets			
Cash on Hand and in Bank	$68,530.41	$165,248.50	$96,718.09
Accounts Receivable	5,309.76	5,812.35	502.59
Taxes Receivable (Net)	150,262.84	173,951.31	23,688.47
Unredeemed Tax Sales	37,797.40	29,514.07	8,283.33*
Property Acquired by Tax Deeds	1,684.46	2,646.44	961.98
Head Taxes Receivable	6,735.00	6,687.50	47.50*
Due From State of New Hampshire	18,343.39	13,308.39	5,035.00*
Expenditures Pending Bond Issue		50,910.73	50,910.73
TOTAL ASSETS	$288,663.26	$448,079.29	$159,416.03
Liabilities			
Notes Payable - Bank		23,000.00	23,000.00
Temporary Loans in Anticipation of Taxes	200,000.00	200,000.00	
Bond Anticipation Notes		130,000.00	130,000.00
Accrued Withholdings	4,224.66	4,299.15	74.49
Accounts Payable	3,435.50	7,780.00	4,344.50
Reserve for Head Tax	7,669.50	6,610.00	1,059.50*
Parking Meter Unexpended Balance	908.45		908.45*
Unexpended Appropriation Balances Carried to Subsequent Year	407.72	145.53	262.19*
Surplus	72,017.43	76,244.61	4,227.18
TOTAL LIABILITIES	$288,663.26	$448,079.29	$159,416.03

CITY OF FRANKLIN

COMPARISON OF BUDGETARY ESTIMATED REVENUE

WITH ACTUAL REVENUE

FOR THE FISCAL YEAR ENDED DECEMBER 15. 1967

EXHIBIT A SCHEDULE 4

	Budgetary Estimate	Actual Revenue
Savings Bank Tax	$5,191.07	$5,191.07
Interest and Dividends Tax	11,466.12	11,466.16
Railroad Tax	12.60	2,041.24
Flood Control	3,040.60	3,040.60
Interest on Taxes	4,700.00	7,715.23
Motor Vehicle Permits	52,000.00	52,494.42
Business Licenses and Permits	3,600.00	3,100.50
Dog License Fees	1,200.00	1,251.19
Class B - Town Road Aid	5,160.00	5,160.00
Head Tax Income	1,305.00	1,329.26
T. V. Corporation Lease	250.00	250.00
School Building Aid and School Income	98,687.63	80,294.54
Water Department	2,850.00	2,762.50
State Forest	84.00	
Parking Meters	900.00	-183.23
Beaches		1,020.60
From Surplus	30,000.00	30,000.00
State of New Hampshire Sweepstakes		10,267.79
District Court	5,000.00	5,000.00
Rent of City Owned Property		10.00
Subsequent Assessments		1,595.01
	225,447.02	$223,806.88
	223,806.88	
EXCESS ESTIMATED REVENUE OVER ACTUAL	$1,640.14	

CITY OF FRANKLIN

GENERAL INDEBTEDNESS BALANCE SHEET

AS AT DECEMBER 15, 1967

EXHIBIT B

ASSETS

Cash in Banks:		
Franklin Savings Bank	$781.76	
Franklin Co-operative Bank	9,834.41	
Franklin National Bank	12,942.71	
Total Cash		$23,558.88
Public Debt:		
Bonds and Notes	803,000.00	
Due From Water Works	7,000.00	
Total Public Debt		810,000.00
TOTAL ASSETS		$833,558.88

CITY OF FRANKLIN

GENERAL INDEBTEDNESS BALANCE SHEET

AS AT DECEMBER 15, 1967

EXHIBIT B

LIABILITIES

Serial Bonds:		
Water Works	$7,000.00	
Elementary School	139,000.00	
Street Construction	36,000.00	
Permanent Public Improvements	5,000.00	
Public Improvements and Water System	25,000.00	
School Additions	330,000.00	
Public Works Water System and Equipment	105,000.00	
Water System Improvement	135,000.00	
Water System Improvement	20,000.00	
Total Bonds		$802,000.00
Notes:		
Odell Park Cottage	4,000.00	
Odell Memorial Arch	4,000.00	
Total Notes		8,000.00
Total Public Debt		810,000.00
Unexpended Balances:		
Permanent Public Parking Area Bonds	3,127.53	
Permanent Public Improvement Bonds	8,459.36	
School Additions Bonds	130.25	
Water System and Improvement Bonds	11,841.74	
Total Unexpended Balances		23,558.88
TOTAL LIABILITIES		$833,558.88

CITY OF FRANKLIN

SCHEDULE OF BONDS AND NOTES OUTSTANDING

AS AT DECEMBER 15, 1967

EXHIBIT B — SCHEDULE 1

Description	Date Of Issue	Date Of Maturity	Rate	Original Amount	Bonds Outstanding
Bonds:					
Water	7-1-48	7-1-68	2 1/4%	$145,000.00	$7,000.00
Elementary School	9-1-57	9-1-68/77	3.9%	324,000.00	139,000.00
Street Construction	6-1-57	7-1-68/71	3.5%	136,000.00	36,000.00
Permanent Public Improvement	7-1-58	7-1-68	2.7%	50,000.00	5,000.00
Public Improvement	9-1-59	9-1-68	3.5%	45,000.00	5,000.00
Water System	9-1-59	9-1-68/69	3.5%	100,000.00	20,000.00
School Additions	8-1-62	8-1-68/82	3.3%	444,000.00	330,000.00
Public Works Water System and Equipment	9-1-64	9-1-68/74	3.1%	160,000.00	105,000.00
Water System Improvement	2-1-64	2-1-68/79	3.0%	180,000.00	135,000.00
Water System Improvement	12-1-64	12-1-68/69	2.9%	54,000.00	20,000.00
Total Bonds Outstanding					802,000.00
Notes:					
Odell Park Cottage	1935	Demand	4%	4,000.00	
Odell Memorial Arch	1935	Demand	4%	4,000.00	
Total Notes Outstanding					8,000.00
TOTAL INDEBTEDNESS					$810,000.00

CITY OF FRANKLIN

TRUST FUNDS BALANCE SHEET

AS AT DECEMBER 15, 1967

EXHIBIT C

ASSETS

Cash:		
Commercial Bank	$751.00	
Savings Banks	41,311.45	
Total Cash		$42,062.45
Investments:		
Bonds	75,265.55	
Public Utility Stocks	10,999.62	
Bank Stocks	20,599.56	
Other Stocks	1,313.41	
Notes Receivable	8,000.00	
Investment Trusts	55,035.71	
Total Investments		171,213.85
TOTAL ASSETS		$213,276.30

CITY OF FRANKLIN

TRUST FUNDS BALANCE SHEET

AS AT DECEMBER 15, 1967

EXHIBIT C

LIABILITIES

Trust Funds:		
Charity Trust Funds	$21,948.79	
Cemetery Trust Funds	87,238.13	
Other Cemetery Trust Funds	1,100.00	
Franklin Public Library	36,656.52	
Odell Park Trust Fund	51,714.87	
Franklin History Committee	3.32	
Daniel Webster Memorial Committee	581.40	
Duffy Scholarship Fund	2,101.02	
Total Trust Funds		$201,344.05
Other Funds:		
Franklin Park Commission	2,515.47	
Odell Memorial Arch Notes	4,000.00	
Odell Park Cottage Notes	4,000.00	
Franklin Parent-Teachers Award	100.00	
Franklin High School - Bell Tower Fund	565.78	
Total Other Funds		11,181.25
Unexpended Income		751.00
TOTAL LIABILITIES		$213,276.30

CITY OF FRANKLIN

OVERSEER OF THE POOR

STATEMENT OF CASH RECEIPTS AND DISBURSEMENTS

FOR THE FISCAL YEAR ENDED DECEMBER 15, 1967

EXHIBIT D

Cash in Bank December 15, 1967		$ -0-
Receipts		
City of Franklin		44,300.00
Disbursements		
Regular Aid	$6,947.57	
Child Boarders	1,526.17	
Administration Salary	3,740.88	
Administration Expenses	189.55	
City Expense	309.69	
Old Age Assistance	29,622.33	
Miscellaneous	553.86	
Medical and Hospital	745.27	
Total Disbursements		43,635.32
UNEXPENDED BALANCE REFUNDED TO CITY OF FRANKLIN		$664.68

Police Department

FRANKLIN, NEW HAMPSHIRE

TO THE HONORABLE MAYOR AND CITY COUNCIL:

I hereby submit the following Police Report for the year of 1967:

Arrests and Court Cases:		
Criminal	133	
Motor Vehicle	154	
Juvenile	23	
TOTAL COURT CASES		310
Complaints Received and Investigated:		2280
Public Service:		2868
Motor Vehicle Checks:		803
Motor Vehicle Accidents		172
Personal Injuries		65
Deaths		0
Parking Meter Receipts:	$1,549.65	
Police Cruisers:		
Miles Traveled	60,016.0	
Gasoline Consumed (Gallons)	6,345.3	
Oil Consumed (Quarts)	106.	

Respectfully submitted,

JAMES C. NOWELL, JR.
Chief of Police

Franklin Fire Department

CHIEF ENGINEER
Moise H. Mercier

FIRST ASSISTANT ENGINEER
Bernald Cook

SECOND ASSISTANT ENGINEER
William E. Beckford

SUPERINTENDENT OF FIRE ALARM
Charles D. Cunningham

Permanent Firemen: Moise Mercier, Bernald Cook, William Beckford, Charles Cunningham, Lewis Marsh, Andrew Nadeau, Robert Leighton, Michael Elliott.

May we take this opportunity to thank the Mayor, the Fire Committee, and all other members of the City Council for the fine cooperation given us this past year in our efforts to improve our service to the citizens of our City.

THE BOARD OF ENGINEERS

MOISE H. MERCIER
Chief

BERNALD COOK
Assistant Chief

WILLIAM BECKFORD
Second Assistant Chief

Fire Losses for the Year 1967

Value of Building	$248,000.00
Damage to Building	$52,261.64
Insurance Carried	$204,250.00
Insurance Paid	$35,944.64
Value of Contents	$139,600.00
Damage to Contents	$61,064.07
Insurance Carried	$117,250.00
Insurance Paid	$56,139.47

IMPROVEMENTS IN FIRE DEPARTMENT IN 1967

One man was added to the regular force thereby cutting down the working hours to 72 hours a week per man.

An old Police car was given to the Fire Dept. for use as the Chief's car.

New radio for the car	219.50
2 new 24' ladders (wood)	253.42
1 - 2 1/2" x 2 1/2" x 2 1/2" Gate valve	127.16

3 - 1 1/2" No. 1715 Turbo-nozzle	285.36
3- No. 583 hose hoists	118.62
1 - 10' length 4 1/2" soft suction	
3 - Globe coats	106.05
6 pr. boots	84.00
1 hose clamp	75.00
6 No. 212 bush axes	28.50
2 sprinkler tong stoppers	23.00
1 expansion ring extractor	18.00
1 - 2 1/2" float dock strainer	70.00
2 Cain's commando helmets	31.40
Hose Bid: 650' - 1 1/2" hose & 2 - 10' lengths 2 1/2" suction	500.00
1 - 1/2" electric drill	42.85
1 Scott Air-Pak	295.00
1 doz. pairs mittens	24.00
New furnace - Ward One (Dept. share)	103.22

Franklin Public Library

REPORT OF THE LIBRARIAN

1967

A long look at Franklin Library circulation statistics is somewhat baffling, the tendency being for them to fluctuate with no definite reasons apparent. While our overall circulation decreased the past year, we lent more books to schools, and our registration figures are higher than last year. Business changes which seem to be leading away from Central Street as a shopping center, and general full employment which leaves less time for reading could be two possible reasons, but these are only theories which it would be difficult to prove.

We delivered 390 books by our Shut-in service as against 141 last year. Janet Brailey has rendered faithful service in this area, and Mr. John Shepard, Trustee, has assisted with transportation.

Films from the Canadian Travel Films have been lent for use 33 groups, and were viewed by 1,464 people. Nine films were borrowed from the State Library for use with five groups.

In response to a request for a summer library activity for pre-schoolers it was decided to hold a Saturday morning Picture Book Hour. These have been continued to date supplementing the monthly Story Hours held by Mrs. Krueger for the past number of years. Attendance has varied from zero through one, three, and four to eighteen.

Class visits have been welcomed when requested by the teachers. Mrs. Peter White and Mrs. Briggs brought their Nursery School classes; Nancy Cass, who teaches in Tilton, brought her class, and the children wrote delightful letters in appreciation; all the Headstart children in Franklin came in three groups (about 50 in all); Mrs. Lemire brought her class of 36 children from St. Mary's. In each instance the Librarian read short stories and poems or talked about the use of the library.

National Library Week in April was observed in two ways. During that week a long-considered project came to fruition when the Friends of the Franklin Public Library was organized. Mrs. Donald Cushing served as temporary chairman, and the group was finally organized with the Rev. Stewart Hild as Chairman. Several meetings have been held and possible projects have been discussed. In November the Friends sponsored Kathy Keegan speaking on her experiences as a participant in the Experiment in International Living. Several members of the Friends Group have shown their interest in the library throughout the year with special arrangements of plants and flowers which have been much appreciated by patrons and staff.

The second observance of National Library Week was an Open House. Special invitations were issued to business men of the community to take their coffee break at the library on that morning; to these there was practically no response.

The annual summer book sale received excellent publicity from the papers and W. F. T. N. and was well patronized as a result. A satisfying sum was realized from this and the sale of other books and magazines to swell the fund earmarked for microfilming the Journal-Transcript.

A number of improvements were made to the building, notably additional lighting in the basement, repainting the front hall, and combination windows and draperies in the office. The latter, with repairs made to the furnace, have resulted in more comfortable heating conditions than we have previously had.

We were again fortunate this summer in having the volunteer assistance of Miss Elaina Graves who cataloged French and German books for us besides helping at the desk.

An additional lift is the transferring to the City Clerk's office of the drawing of all salary checks; this will free the Librarian of the detail involved in Social Security and Withholding records thus releasing her for work of a more strictly library nature.

We have received welcome gifts of books, some new ,and some which could be used to replace worn-out copies; four books were received as Memorials. Other gifts have included pictures of old Franklin and other historical materials, and miscellaneous items chief of which was a staff for the flag presented by the Elks Club.

Special displays and collections of books appropriate to the season or linked with particular events have been arranged. Chinese and Japanese figurines were lent by Deborah Nedeau; photographs of covered bridges from the collection of Charles Wilkinson were shown during the summer; Fall displays were enhanced by gourds from the garden of Mr. William Fisher, and for the children, a scarecrow named Benny. Indian artifacts were loaned by Mr. Fisher, during the Christmas season, the doll house, newly painted inside and out by Mrs. Hanley and Mrs. Stein, was an attraction in the Children's Room. During the holidays and since, Mr. and Mrs. Arthur Farnsworth have generously permitted the library to use the window of an empty store for display purposes.

For the interest, help, and generosity of our Trustees, Friends, City Officials, and patrons your Librarian and the Staff of the Franklin Library are grateful, and we hope that sparked by enthusiasm we may continue to work together for the best library interests of all citizens of Franklin from toddlers to the golden age group.

Respectfully submitted,

HOPE R. SWAIN

Librarian

CITY OF FRANKLIN

PUBLIC LIBRARY

STATEMENT OF CASH RECEIPTS AND DISBURSEMENTS

FOR THE FISCAL YEAR ENDED DECEMBER 15, 1967

EXHIBIT F

Cash Balance December 15, 1966:		
Franklin National Bank	$31.66	
Franklin Savings Bank No. 13155	35.63	
Franklin Savings Bank No. 53065	640 09	
Petty Cash	36.35	
		$743.73
Receipts		
City of Franklin - Appropriation	17,893.10	
City of Franklin - Refund Blue Cross, Blue Shield	128.70	
From Trust Funds	2,355.49	
Book Losses	51.73	
Book Rentals and Fines	761.30	
Hall Rentals	24.00	
Interest - Franklin Savings Bank	34.22	
Miscellaneous	13.38	
Books and Magazines Sold	277.16	
Total Receipts		21,539.08
Total to be Accounted For		22,282.81
Disbursements		
Salaries	15,301.09	
Books Purchased	2,824.98	
Maintenance of Building and Land	1,794.04	
Gas	30.65	
Telephone	143.75	
Supplies and Sundry Expenses	280.71	
Miscellaneous	123.86	
Postage and Express	96.09	
Periodicals	552.45	
New Equipment	91.80	
Total Disbursements		21,239.42
CASH BALANCE DECEMBER 15, 1967		$1,043.39
Consisting of the Following Cash Verified:		
Franklin National Bank	37.01	
Franklin Savings Bank No. 13155	31.67	
Franklin Savings Bank No. 53065	948.24	
Petty Cash	26.47	
	$1,043.39	

Annual Report of the Superintendent of Schools

The Franklin School System under the leadership of the Board of Education with support from the City Council raised the status of education in the Franklin Public School System to new heights in 1967.

The willingness of these officials to look ahead in their plans for a new elementary school in West Franklin has injected a new enthusiasm for excellence in the Franklin educational system.

This enthusiasm has manifested itself in a large percentage of the teaching staff in Franklin and many of the parents in West Franklin who once again look forward to having their own neighborhood school.

To assure adequate preparation for effective use of this new school an Institute on Team Teaching and Individualization of Instruction was offered in Franklin by Plymouth State College.

The willingness of Plymouth State College to assist us by offering an innovative course of this nature illustrates the value an academic community makes to the region it serves and deserves the commendation of our whole community.

Dr. Robert H. Anderson of Harvard University had this to say relative to this Institute, "in my opinion this is one of the most promising programs in the country at this moment".

Many other groups gave us either financial help or contributed their experience to assisting us in our preparations to use the new elementary school in the most effective and efficient manner.

Educational Facilities Laboratories of the Ford Foundation and the Center for Education Field Services of the University of New Hampshire Educational System gave monetary support to help this program jointly in the amount of $5,000.00.

Dr. Rollins from Rhode Island College of Education, Dr. Dufay, Assistant Superintendent of Schools, Wayne, New Jersey, Dr. Lester Goodridge, Principal of the Bridge School, Lexington, Massachusetts, Dr. Gilbert Berry, Elementary Principal, Lexington, Massachusetts, Dr. Robert Anderson, Professor of Education, Harvard University, Dr. Joan Kerelegza, Coordinator of Instruction, Farmington Public Schools, Connecticut all contributed their knowledge to assist us.

Personnel from the New Hampshire State Department of Education, school personnel from Lexington, Massachusetts and Timberlane High School, Plaistow, New Hampshire also shared their experience with us.

Certainly this has been a demonstration of cooperation among many educational agencies making possible better educational resources in terms of materials, consultants, and teaching personnel as compared to a single agency.

This significant step taken this year assures the proper housing accommodations for the public school children of Franklin. Building facilities for school purposes should now be adequate to accommodate our needs as far as we can project into the future.

Any significant population change or changes in parochial education

arrangements could necessitate a review at that time.

School building maintenance is a continuing process. Modernization to keep our facilities up to date had also been a continuing process but in the future this will need to be considered at an accelerated pace.

Technology that has enabled medicine to accomplish today what was impossible just a few years ago, send man into space, solve problems in minutes that would have taken years or been impossible a short time ago, is also coming of age in education.

Films, filmstrips, tapes, television, programmed instruction, teaching machines, language laboratories are early examples of electric and electronic equipment rapidly playing a major role in the education of students.

The use of this new technology holds the promise of a better quality education as its application has proven in other fields of endeavor. The purchase of this equipment and the modernization of plant to its use require significant monetary outlays and this will continue in education as in all other walks of life.

The most immediate problem and one that seems destined to continue far into the future is the shortage of qualified teachers to properly staff our schools. Though this is a national problem it is much more acute in New Hampshire and our own community. This is certainly due in part by salaries that are approximately $800.00 below the National Average in New Hampshire and $1,000.00 below the National Average in Franklin.

Recruiting of teachers which a few years ago required three or four months in the late spring has become a year round task with vacancies on our staff being filled by substitutes until certified teachers become available.

Following are the operational costs for the Franklin Public Schools for the past three years as compared to the average for the State of New Hampshire.

AVERAGE COST PER PUPIL

	1964-1965	
	Franklin,	N. H.
Elementary	284.24	326.99
Jr. High	381.50	437.62
Sr. High	442.57	493.76
	1965-1966	
	Franklin,	N. H.
Elementary	352.00	401.06
Jr. High	467.00	517.89

Sr. High	521.00	538.76

	1966-1967 Franklin, N. H.	
Elementary	429.00	401.00
Jr. High	503.00	518.00
Sr. High	544.00	589.00

Even though our school budgets in Franklin have been rising, the increases still have not kept pace with the average increases in school costs in New Hampshire as a whole.

Attached to and a part of this report are the reports from school administrators, directors and supervisors summarizing the work in their field during 1967.

Report of School Nurse

1967

Schools in our society are charged with the responsibility of educating youth. Consistent efforts are made in the Franklin schools to improve the quality of education so that every pupil is inspired to work toward his maximum potential with complete recognition of his worth and dignity as an individual. The health status of children has a direct influence upon their educational achievements. Therefore, a comprehensive school health program is essential. All aspects of the program have been planned to support and stimulate the learning process. Primary responsibility for the health of a child rests with his parents, and, in the older child, increasingly with the individual himself.

The following reports of the major health activities in the Franklin Schools during the past year points up the cooperative role of the school, home, and community in conserving the health of the Franklin School children.

Twenty-five hundred eighty-eight pupils received routine inspections which included height, weight, posture, condition of hair and general condition of mouth and teeth. Obvious irregularities were referred to parents with recommendations for follow-up by family physician and dentist immediately. Others were kept under observation by teacher and nurse. If the condition continued, these pupils were eventually referred.

Because most learning is based upon visual experiences, it is very important that the school children have good vision. The detection of visual handicaps through yearly screening with the T/O tester has been most effective. Two thousand four hundred eighty-three vision screenings were done. One hundred fifty-seven pupils were referred to the family opthamalogist or optometrist for a complete and extensive eye examination. One hundred fifty-two corrections resulted.

Normal capacity for hearing represents the second most important sensory resource for learning. A serious deficiency of hearing will result in impairment of the learning facility of the affected child. With the Maico audiometer we tested every child in the school system at least once, and repeated the test several times if ncessary. Twenty-four hundred eighty-three tests were given. Thirty-six pupils wre found to have a hearing loss in one or both ears. These children were referred to the family physician.

The most common physical defect found in school-age children and youth is dental decay. Nearly all children experience dental decay in some degree. Much of this decay is preventable by use of methods and procedures currently available. In an effort to relieve the situation, we have instituted a dental clinic in the Franklin schools. The materials and equipment used are provided for by the New Hampshire

Department of Dental Welfare. We hired a dental hygenist, Mrs. Claire Lyons, to clean and give fluoride treatments to any and all youngsters, grades one through twelve. Over six hundred ninety pupils participated. In order to complete the dental care which is so vital, this year, for the first time, we have applied and received State Matching Funds. This will benefit pupils in the so-called borderline group who badly need dental care. This particular program was made possible through the combined efforts of the Dental Staff in our community and the financial aid of the Franklin Kiwanis Club.

Protection from illness can be provided through immunization. Children should complete their immunizations during the first years of their lives. However, in many cases, this is not the situation. With this thought in mind, we hold each year, in connection with the Visiting Nurse, the Toxoid Clinic. One hundred sixty-six school children were given immunizations at this time. Offered at these clinics were Smallpox Vaccinations, Diptheria Toxoid, Toxoid Boosters, and Sabin Polio Vaccine Oral drinks. I also assisted the Visiting Nurse with the measles clinic which was held in June 1967. Two hundred forty-two children received immunizations against measles.

Flu shots were offered to the entire school personnel. In an effort to immunize against the expected flu incident, forty-eight teachers and kitchen personnel received the shots.

The hazard of tuberculosis in childhood and in our adult society is still sufficiently great as to justify the school's paying particular attention to the tuberculosis control program. We conducted such a program, recommending and offering during the month of January, sterneedle testing for all pupils in the first, fourth, eighth and twelfth grades. Thirty-eight teachers and cafeteria personnel also participated. We tested five hundred thirty-eight students. The positive reactors were x-rayed and these findings were sent to the famliy physicians. No active T. B. cases were reported.

Pre-School Clinic was held in May of this year. Over one hundred-forty-one prospective pupils attended with their parents. These children were weighed, measured, and vision screenings were given. All children are required to have a physical examination by the family physician prior to entering school. This gives a complete medical appraisal and facilitates us in assisting the child to acclimate to school life.

In order to protect the health of our athletes, each athlete must have a complete physical examination before he or she is allowed to actively participate. Dr. Morin, Athletic Physician, examined one hundred eighty-six possible candidates. This service gives these youngsters maximum protection needed by active athletes.

Healthy growth depends on good nutrition more than on any other factor. The nutrition of the school child will have an influence on his health of tomorrow. Proper nutrition is a vital concern in any health program, particularly in view of the important part it plays in the

achievements of the child in the school situation. Total lunches served to deserving and needy pupils was five thousand three hundred ninety three lunches. The money for these lunches was made available through the generous donations received from the Melinda Tobie Fund, Franklin Rotary, Franklin Kiwvanis, Catholic Daughters, Knights of Columbus, Franklin Emblem Club, The Timely Club and the Methodist Church W. S. C. S. On behalf of these youngsters, I wish to express my sincere gratitude for this financial assistance.

Eight hundred thirty-one first aids were performed by the school nurses. The majority of these were minor, however, the major accidents were immediately referred to the parents with advice for further medical attention by the family doctor.

We made two hundred eighty house calls during the school year.

In cooperation with various organizations within our community, I assisted in delivering several food baskets and toys to our less fortunate at Thanksgiving and Christmas.

In order to meet certification requirements and to prepare myself to better serve as a specialist in School Health, I took two courses this past year, **Nutrition** and **Comprehensive School Nursing.**

I wish to take this opportunity to recognize and acknowledge the teachers, parents, doctors, and the dentists, and the pupils themselves for their tremendous cooperation and contributions to the Franklin School Health Program. It has been my pleasure working with you and for you. Thank you.

Respectfully submitted,

MARTHA GILCHRIST, R. N.

School Nurse

ANNUAL REPORT

OF THE

VISITING NURSE ASSOCIATION, INC., 1967

The Visiting Nurse Association of Franklin, with headquarters in the City Hall, has completed its twenty third year of these objectives: skilled home nursing and therapeutic care, immunization clinics for prevention of disease, and the promotion of individual, family, and community health.

Mrs. Priscilla Doucette, R. N., reports the following statistics for her year's work:

Total Visits	2050
Home Visits	1619
Office Visits	331
Admissions	61
Discharges	33
Average Monthly Case Load	32

In cooperation with the School Health Department and the Bureau of Communicable Diseases, diptheria, whooping cough, tetanus, oral polio, small pox, and measles vaccines were administered by local physicians at immunization clinics on March 7, April 11, May 11, and June 20.

The Visiting Nurse makes follow-up visits for Crippled Children's Services, Heart Program, Convulsive Clinic and Child Guidance.

Mrs. Matilda O'Brien, R. N. assisted and substituted for Mrs. Doucette during vacations and busy periods.

Mrs. Doucette, as a member of the American Nurses Association, has attended meetings and workshops to keep informed of new developments and methods.

The association has continued as a Home Health Agency under Medicare. With the increased bookkeeping and clerical duties involved the services of Mrs. Roberta Webster as a part-time Medicare secretary were secured.

The executive board and members of the association assisted throughout the year with clinics, the annual rummage sale and Christmas projects.

FINANCIAL REPORT;

Expenditures:

Gross salaries	4,783.60
Social Security	210.45
Nurse's Supplies	165.89
Office supplies	1,667.38
Telephone	137.91
Car Expense	330.37

Income:

City of Franklin	3,280.00
Received from N. H. Welfare and Aging Program and patient contributions	3,228.29

Respectfully submtited,

RUTH H. EDMUNDS, President

CITY OF FRANKLIN

SCHOOL DISTRICT

STATEMENT OF CASH RECEIPTS AND DISBURSEMENTS

FOR THE FISCAL YEAR ENDED DECEMBER 15, 1967

EXHIBIT E

Cash in Bank December 15, 1966			$3,942.22
Receipts			
City of Franklin:			
Appropriation		$695,463.87	
State of New Hampshire School Aid Title I		16,500.84	
Ford Foundation Grant		3,000.00	
Total Receipts			714,964.71
			718,906.93
Disbursements			
Contracted Services		383.78	
Administration Expense - District Office		402.72	
Salaries:			
Principals	$32,359.80		
Supervisors	7,114.84		
Teachers	389,806.89		
Other Instruction Staff	18,336.55		
Secretarial and Clerical	8,169.55	455,781.63	
Instruction Expense:			
Text Books	8,003.35		
Library and Audio Visual	5,568.37		
Teaching Supplies	15,393.16		
Other Services	2,299.53		
Other Expenses of Instruction	4,188.45	35,452.86	
Attendance Salaries		100.00	
Health:			
Salaries	8,471.02		
Expenses	530.09	9,001.11	
Pupil Transportation:			
Salaries	7,072.24		
Supplies	550.40		
Contracted Services	560.20		
Other Expenses	7,087.66	15,270.50	
Operation of Plant:			

Salaries	30,976.21		
Supplies	6,360.89		
Heat	12,949.63		
Utilities	11,781.69	62,068.42	
Maintenance of Plant:			
Salaries	139.00		
Replacement and Repairs — Equipment	7,971.02		
Specific Maintenance	2,298.89		
Repairs and Maintenance to Buildings	18,073.34		
Other	37.67	28,519.92	
Fixed Charges:			
Teachers Retirement	21,106.31		
F. I. C. A.	15,311.07		
Rent	1,440.00	37,857.38	
School Lunch and Special Milk:			
Salaries	4,086.70		
Federal Aid	9,381.28	13,467.98	
Student Body Activities:			
Salaries	3,426.42		
Other Expenditures	3,701.55	7,127.97	
Capital Outlay:			
Sites	76.94		
Equipment	5,717.19	5,794.13	
Supervisory Union Expense		20,658.94	
Tuition		547.50	
Federal Funds		14,971.68	
Ford Foundation Grant		1,500.00	
Refund to City of Franklin		527.26	
Payroll Deductions		175.52	
Total Cash Disbursements			709,609.30
CASH IN BANK DECEMBER 15, 1967			$9,297.63
Cash Composition:			
Unexpended City Funds	2,443.51		
Unexpended Title I Fund	5,354.12		
Unexpended Ford Foundation Grant	1,500.00		
	$9,297.63		

Class of 1967

Barnum, Douglas Stuart
Barton, Karene
Beckford, Richard Edward.
Boomhower, Margaret R.
Breton, John Andrew
Burney, Russell Henry
Bushman, David N.
Carignan, Dennis Armand
Chandler, Nancy R.
Chapley, Frank B. Jr.
*Cilley, Kathy R.
Clogston, Priscilla J.
Coffey, John Michael III
Deshaies, Joseph A.
Deshaies, Linda Ann
Desrochers, Robert Ernest
Dodge, Morris C. III
Dubois, Armand Jr.
Duffin, Sharon G.
Duncan, David J.
Edmunds, Frank Mark
Emery, Nyoka
Ernest, Kathy Ann
Florence, Joanne Barbara
French, James L. Jr.
French, Sylvia M.
Gagne, Linda Ann
Gilbert, Arthur Leon Jr.
Hagan, Christine Marie
Hannan, Larry R.
Heath, Timothy Glenn
Hebert, Donna Marie
Hewitt, Pamela Kay
Hollenbeck, Steven R.
Hornig, Lorraine E.
Howe, Patricia Ann
Johnson, Cheryl
Joyce, Susan
Keniston, Druscilla
*Keniston, Nancy Jean
Keyser, Joy Madeline
Kidder, H. Earle III
Kimball, Linda Dorothy
Krueger, William Norman
*Kulacz, Michael
cLaBonte, Jeannine M.
LaPoint, Francis E.
LaRoche, Ronald Edward
*Larrivee, Shirley H.
Laughy, Karen Lynn
*Laughy, Roxanna R.
LeBlanc, Joyce Marie
LeBlanc, Suzanne M.
Lemire, Edwina
Lorden, Joseph Andrew
Lovett, Paul Richard
Lozey, Ray Neil
Lozey, Roy Dean
Marchi, James Lee
Mayo, Thomas E.
McDonald, Kenneth L.
Michelin, John Thomas
*Miles, Robin Christine
Morrison, Kathleen Helen
Morin, Martha Johanne
*Nudd, Margaret Helen
Overton, Sharon Lou
Parenteau, Pierre Joseph
Pelletier, Faye Jean
Pevine, Diane Marie
*Piper, Carol Jean
*Prescott, Linda Ann
*Prince, Carol Ruth
Proulx, Thomas A.
Provencal, Jane Martha
Puffinburger, Brenda Theresa
cPurrington, Thomas A.
Richard, Arthur P.
Salerno, Judy
Sargent, George F.
Shampney, Mary
Shaw, Brian H.
Shaw, Emile F.
Smith, Douglas A.
Sokul, Victor Peter Jr.
*Stacey, Irene G.
Stanley, Carol Marcia
Stinson, Diane M.
cStraw, Rosemarie
cTaylor, Wayne Michael
Tessier, Paul Robert
Therrien, John Joseph
Therrien, Paul L.
Thibodeau, Carol Ann

Thomann, Elaine Ursula
Thompson, Gary H.
Trachy, James C.
*Twombly, Lorraine Carole
Wescott, Glenn Leland
Whitcher, Christopher Elliott
Whitehead, Linda Jean
Wiggins, Kenneth Arthur
Wiswall, Dorothy Louise
Woods, Daryl Arthur
*Woods, Linda Ann
Young, Sheila A.

*Four-year Honor Students Certificates

SCHOLARSHIPS AND AWARDS	WINNERS
Future Business Leaders of America	Nancy Chandler
Bessie Rowell Scholarship	Linda Prescott
Andover Lions Club and The John Thompson Memorial Fund	Earle Kidder
Stephen Jewett Memorial Fund Scholarship	Irene Stacey
Emblem Club Scholarship	Irene Stacey
Franklin-Tilton-Northfield Scholarship	Francis LaPoint
	James French
Business and Professional Women's Club	Lorraine Twombly
Arion Award for Music	Lorraine Twombly
Dramatics Club Award	Arthur Richard
Business Education Award	Kathryn R. Cilley
	Roxanna Laughy
Industrial Arts Award	Morris C. Dodge III
	Daryl A. Woods
Home Economics Award	Druscilla Keniston
Rayno Basketball Award	Pierre Parenteau
Morin Athletic Award	Armand A. DuBois, Jr.
Rodney A. Griffin, II Mathematics Award	Carol J. Piper
Social Science Award	Irene G. Stacey
Loyalty Award	Roxanna Laughy
	Carol Piper
	Victor Sokul
	Linda Whitehead
Salutatory Award	Irene Stacey
Valedictory Award	Carol J. Piper

SCHOLARSHIPS FROM THE CITIZENS SCHOLARSHIP FOUNDATION

Franklin High School Student Council	Joseph Albert Deshaies
Franklin High School Freshmen Tag Day	
General Funds	Sharon Gail Duffin
Franklin High School Student Council	
Marguerite Leach	
General Funds	Kathy Ann Ernest
Andover Service Club	
Andover P. T. O.	
General Funds	Nancy Jean Keniston
Franklin High School Student Council	Margaret Helen Nudd
Franklin Kiwanis Club	
Congregational - Christian Church	
General Funds	Carol Jean Piper
Eugene Daniell, III	
Franklin High School Junior Class	
General Funds	John Joseph Therrien
General Funds	Kenneth Arthur Wiggins

Franklin High School Student Council Richard James McDermott Memorial Congregational-Christian Church	Linda Ann Woods Ruth Mildred Taylor Class of '66
Melinda Tobey Trust General Funds	John Martin Dumais Bishop Brady High School Class of '67
Elks Club Journal-Transcript (Employees and Management Memorial for John P. Lewis) General Funds	Elaine Isabel Keating Bishop Brady High School Class of '67
Mr. and Mrs. Eugene Daniell Elks Club General Funds	Patricia Ester McAdams Bishop Brady High School Class of '67
Acme Staple Company Girl Scout Troop No. 275 General Funds	Gregory Nicholas Soter Tilton School Class of '67
Richard James McDermott Memorial General Funds	David Joseph Carignan LaSalette Seminary Enfield, N. H. Class of '66 Student at Assumption College in Worcester
Franklin High School Alumni Fund General Funds	Robert Joseph Deshaies F.H.S Class of '64 Student at Tufts U. Medford, Mass.
Franklin Rotary Club General Funds	Mark Allen Taylor F.H.S. Class of '66 Student at Plymouth State College

SCHOLARSHIP FROM THE CONCORD CITIZENS SCHOLARSHIP FOUNDATION — Lorraine Twombly

TABLE OF REGISTRATION AND ATTENDANCE

for the School Year Ending June 30, 1967

	Grade	Enrollment	Boys	Girls	Average Daily Attendance	Average Daily Absence	Average Daily Membership	Percent of Attendance
High School	P.G.	3	1	2	4.5	.1	4.6	98.5
	9-12	593	292	301	490.3	34.4	524.7	93.4
Junior High	7-8	173	93	80	147.8	10.2	158.0	93.6
Elementary	1-6	637	322	315	549.0	30.8	579.8	94.7
Kindergarten	K	151	68	83	98.1	8.9	107.0	91.7
Totals		1,557	776	781	1,289.7	84.4	1,374.1	94.4

School Calendar for 1967-1968

SUPERVISORY UNION NO 18

Belmont, Franklin, Hill, Winnisquam,

SCHOOLS OPEN	SCHOOLS CLOSE	DAYS
Wednesday, September 4, 1968	Friday, December 20, 1968	73
Thursday, January 2, 1969	Friday, February 21, 1969	37
Monday, March 3, 1969	Friday, April 25, 1969	39
Monday, May 5, 1969 1	Friday, June 20, 1969	34
		183*

NON-SCHOOL DAYS

Teachers Workshop	September 3 and October 25, 1968
Teachers Convention	October 18, 1968
Veterans Day	November 11, 1968
Thanksgiving Recess	November 28, 29, 1968
Good Friday	April 4, 1969
Memorial Day	May 30, 1969

MARKING PERIODS

November 8, 1968	April 11, 1969
January 24, 1969	June 20, 1969

*School will close when the state requirement of 180 days is met

VITAL STATISTICS

BIRTHS REGISTERED IN THE CITY OF FRANKLIN

FOR THE YEAR ENDING DECEMBER 31, 1967

Date	Name	Sex	No. 1st 2nd Etc.	Name of Father	Maiden Name of Mother
	January				
1	Vernice R. Marsh	F	3	Lawrence I. Marsh	Katherine B. Nault
4	Christine T. Parenteau	F	6	Marcel G. Parenteau	Theresa P. Beaumier
6	Charles P. Gilbert	M	1	Russell E. Gilbert	Nancy A. Akerman
9	Kelly J. Norton	M	3	Richard A. Norton	Audrey K. Pike
10	Tamara L. Hill	F	2	David M. Hill	Janet A. Camp
11	Kevin A. Eldridge	M	3	Richard C. Eldridge	Sandra L. Charles
11	Donna Iola Fogg	F	4	Lawrence E. Fogg	Geneva D. Brock
15	Michael A. Bucklin	M	3	David B. Bucklin	Joyce L. Hill
16	Frank J. Bryson	M	4	Patrick E. Bryson, Sr.	Charleen A. Green
18	Ruby J. Newcomb	F	4	Bradley D. Newcomb	Carol A. Patch
19	Duane L. Boutin	M	6	Paul L. Boutin	Doris E. Young
22	David W. Downes	M	8	Elden M. Downes	Jennie E. Drury
23	Pamela J. Downes	F	3	John G. Downes	Shirley A. Delaney
24	Pamela J. Reed	F	7	Spencer A. Reed	Marjorie E. Nelson
24	Mark T. Morrill	M	4	Robert H. Morrill	Barbara H. Houston
25	Sue E. Miller	F	5	Richard V. Miller	Rhea T. Gosselin
25	Michael R. Anderson	M	1	Richard W. Anderson	Patricia M. Blad
25	Bradley A. Currier	M	3	Donald D. Currier	Junas A. Jurta
30	Penny A. Dillon	F	7	Wm. A. Dillon, Jr.	Mildred M. Yeo
30	Tammy M. Latuch	F	6	Joseph A. Latuch	Sylvia M. Conkey
30	Thomas R. Latuch	M	7	Joseph A. Latuch	Sylvia M. Conkey
	February				
2	Patricia M. Trachy	F	6	Lawrence J. Trachy	Ruth M. Moran
3	Toni M. Hosmer	F	1	Stanley W. Hosmer	Laura M. Smith
5	William S. Stacey 3rd	M	1	William S. Stacey, Jr.	Susan M. Nixon
8	Karen L. Tibbetts	F	2	Clifton R. Tibbetts, Jr.	Priscilla M. Pond
9	Roxanna M. Bassett	F	1	Eugene F. Bassett, Jr.	Theresa M. Reed
10	Bonnie M. Pevine	F	2	Lucien N. Pevine	Joan Y. Labrecque
12	Karen J. Gerlarneau	F	2	David M. Gerlarneau	Diane M. Seamans
16	Lisa J. Kummerer	F	4	Albert E. Kummerer	Caroline E. Barron
17	Mary M. Laughy	F	4	Allen L. Laughy	Sandra A. Courtemanche
25	Cheryl L. Violette	F	4	Ronald R. Violette	Elizabeth G. Adams
26	Adam D. Machado	M	1	Dennis G. Machado	Jane E. Salerno
27	Amanda J. Caldon	F	1	Barry W. Caldon	Elaine A. Cote
	March				
2	Kathy A. Jameson	F	4	Robert J. Jameson	Katherine R. Ethier
2	Alexander T. Lachiatto	M	3	Alexander M. Lachiatto	Judith A. Wells
6	Rodd E. Boudreau	M	2	Raymond E. Boudreau	Shirley A. Connerton
7	Karen M. LaPlante	F	3	Albert W. LaPlante	Connie W. Kim
9	Jill L. Kibbee	F	2	Edward H. Kibbee	Carol A. Trudeau
9	Bonnie L. Burdick	F	2	Ernest L. Burdick, Jr.	Carol A. Macie
11	Abra Nathan Feuerstein	M	3	Martin Feurerstein	Pauline Kropp
15	Monique R. Lozey	F	2	David G. Lozey	Marie A. Harris
17	John E. Dufault	M	3	Albert Dufault	Mary E. Green
17	Tracy A. Stone	F	1	Neal A. Stone	Gail M. Courtemanche
18	Robert Cormier*	M	6	Robert L. Cormier	Ethel E. Emerson
23	Christopher J. Robichaud	M	1	Maurice H. Robichaud	Patricia M. Keegan
23	Tina M. Perreault	F	1	Ralph E. Perreault	Sharon A. McCall
26	John C. Cunningham	M	3	Charles M. Cunningham	Ruthanne Jillson
30	Pamela J. Hume	F	5	Edward T. Hume	Rachel W. Gordon
31	Scott J. Adams	M	5	Lee E. Adams	Barbara A. Caldon
31	Mark W. Shaw	M	3	Richard E. Shaw	Dorothy L. Pringle
31	Kevin R. Gosselin	M	4	Richard E. Gosselin	Joan M. White

Date	Name	Sex	No. 1st 2nd Etc.	Name of Father	Maiden Name of Mother
	April				
1	Bruce L. Howard	M	6	Walter P. Howard, Jr.	Lucille M. Laroche
1	Bradley C. Hinds	M	3	Robert C. Hinds	Joan F. Camp
3	Christopher B. Shanelaris	M	3	Harry J. Shanelaris	Joan E. Robichaud
3	Wendy S. Emery	F	3	Warren J. Emery	Betty J. Currier
4	Daniel T. Kelley	M	3	Daniel H. Kelley	Sandra J. Pringle
6	Ronald J. Caron	M	6	Robert J. Caron, Jr.	Frances R. Duguay
8	Jill T. Bennett	F	2	Richard N. Bennett	Elaine J. Heath
11	Mary L. Blanchard	F	6	Wilfred W. Blanchard	Inez L. Hill
15	James A. Wadleigh	M	1	Ben Wadleigh	Jean P. Abbott
17	Tina M. Addison	F	1	Stuart L. Addison	Elizabeth S. Vespa
17	Donna J. McKee	F	1	John S. McKee	Linda A. Drolet
19	Cindy L. Waldo	F	3	David L. Waldo	Nancy A. Longfellow
21	Gregory E. Allen	M	3	Ernest Allen	Joan B. Houldsworth
25	Thomas J. Sturtevant	M	8	Frederick E. Sturtevant Jr.	Erma I. Dicey
26	Cynthia L. Goodnough	F	1	Roger A. Goodnough	Martha L. Parsons
26	Alana A. Lentz	F	4	Alfons A. Lentz	Loretta A. Miller
	May				
2	Donald L. Price, Jr.	M	2	Donald L. Price	Beverly H. Joy
2	Melissa J. Smart	F	6	Thomas G. Smart, Sr.	Jeanette T. Paulin
2	April L. Hines	F	2	Tracey B. Hines	Carol J. Brown
3	Janice M. Avery	F	1	David Avery	Sandra L. Caldwell
5	Gary C. Sargent	M	1	Hugh M. Sargent	Susan B. Orr
10	Matthew R. Dillon	M	2	William A. Dillon III	Patricia A. LaFrance
11	Matthew D. Leighton	M	5	Robert L. Leighton	Marilyn L. Eastman
11	Kim Ann Chase	F	6	Donald A. Chase	Bessie P. House
13	Ricky L. Prentice	M	6	William L. Prentice	Barbara M. Keyser
15	Herbert W. Robie	M	4	Robert F. Robie	Edith A. Blanchard
16	Katherine J. Beadle	F	5	Robert W. Beadle	Gertrude D. Harnois
17	Karen A. Therrien	F	5	Armand R. Therrien	Helen M. Cullen
19	Edward E. Dukette, Jr.	M	1	Edward E. Dukette	Dorothy Y. Jordan
23	Melissa L. Wirkkala	F	1	Kenneth W. Wirkkala	Rosemary Ellison
25	Gail A. Fogg	F	5	Lucian H. Fogg	Alice J. Haskell
30	Nancy L. Reed	F	2	Robert D. Reed	Barbara B. Moses
31	John H. Welcome	M	2	John H. Welcome	Dorothy A. Young
	June				
1	Kerry L. Richardson	M	2	Terry L. Richardson	Katherine A. Johnson
3	Marc Eric Lessard	M	3	Robert J. Lessard	Theresa D. Vallee
5	Manderlee E. Morritt	F	1	Allan G. Morritt	Thalia L. Kelley
6	Matthew C. Pellegrini	M	4	Charles J. Pellegrini	Elaine I. Dargie
8	Robert J. Dandurand	M	2	Paul N. Dandurand	Beverly J. Merchant
9	David B. Hill	M	3	Glendon H. Hill	Carol J. Higgins
12	Sebastiano Amara	M	2	Salvatore Amara	Rose D. M. Nuccio
17	Tina M. Roy	F	3	Lawrence L. Roy, Jr.	Rose M. Dio
20	James K. Mansfield	M	3	John K. Mansfield	Winnie E. McDonald
26	Laurie J. Kidder	F	1	Alan G. Kidder	Beverly J. Hall
27	Brenda L. Litchfield	F	4	Kenneth R. Litchfield	Joyce M. Dunn
29	Shawn A. Rowell	M	1	Wayne F. Rowell	Linda M. Folsom
30	Kathy L. Dion	F	3	Roger R. Dion	Nancy L. Cross
	July				
1	Angela M. Boynton	F	1	Everett D. Boynton	Nancy L. Brown
5	Yvonne E. Leary	F	4	Harold F. Leary	Mary E. Lussier
5	Sheila M. Elliott	F	2	Richard A. Elliott	Gloria J. McLaughlin
7	Brent R. D. Bliss	M	6	Donald A. Bliss	Diana R. Miller
11	Daniel J. Pouliot	M	4	Roger J. Pouliot	Faye R. Johnson
14	Thad J. Ackerman	M	1	Bernard K. Ackerman	Stephanie E. Bradley
15	Brian R. Boynton	M	1	Robert C. Boynton	Linda A. Nowak
17	Albert L. LaPlante	M	5	Robert A. LaPlante	Emily E. Taylor
19	Eugenia M. French	F	4	Eugene A. French	Pauline S. Barton
21	Christine E. Sawicki	F	7	Alfred J. Sawicki	Gloria E. Mercier
28	Joseph L. Cain	M	3	Phillip M. Cain Sr.	Annette M. Mercier
29	April A. Eaton	F	1	Richard W. Eaton	June M. Sanville

Date	Name	Sex	No. 1st 2nd Etc.	Name of Father	Maiden Name of Mother
	August				
5	Ruth E. Phelps	F	11	Myrl C. Phelps	June V. Reed
7	Michelle P. Caissie	F	10	Paul J. Caissie	Jeannette L. Richard
7	George Tsoutsas	M	2	Elias Tsoutsas	Popi Moutsioule
7	Patricia A. McDaniels	F	4	Andrew H. McDaniels	Ruth O. Blanchard
10	Tonya L. Day	F	2	John M. Day	Sandra J. Woodward
11	Brenda L. Firth	F	2	Fred R. Firth 3rd	Betty L. St. Lawrence
13	Christopher V. Brassard	M	1	Van H. Brassard	Mary J. Scott
13	Maria J. McCranie	F	1	Lawrence P. McCranie	Bonita A. Heath
14	Jackie J. Mailloux	M	5	Marcel F. Mailloux	Pierrette L. Laliberte
17	Lorraine A. Hueber	F	2	Roger M. Hueber	Lorraine D. Judd
20	Stanley E. Barton*	M	1	George S. Barton	Rachel A. Cote
22	Jon R. Kinne	M	1	Robert E. Kinne	Elaine M. Carignan
23	Patrick J. Keating	M	4	Michael J. Keating	Jacqueline M. Sheehan
31	Kathryn F. Sterner	F	3	Mauritz C. Sterner, Jr.	Frances V. Scott
	September				
1	Sheryl A. Eastman	F	2	Frank P. Eastman, Jr.	Carol J. Gilbert
2	Michelle J. Mansfield	F	2	Ralph E. Mansfield	Caryl J. Wiswall
6	Laurie J. Keyser	F	3	James W. Keyser	Helen E. Prentice
7	Theresa M. Mercier	F	4	Richard J. Mercier	Janice N. Goss
7	Alida S. Masse	F	6	Paul J. Masse	Sandra J. Parillo
9	Jonathan M. Cilley	M	4	Wayne M. Cilley	Margaret L. Robichaud
9	Joseph M. Bellandi	M	1	Thomas M. Bellandi	Jeannette E. Hurd
10	Samantha L. Cilley	F	2	Glenn L. Cilley	Valerie L. Winters
12	Douglas F. Swett	M	3	Lawrence R. Swett	Joan W. Burley
13	Justina M. Smith	F	4	Walter E. Smith	Eileen M. Hosmer
14	Teri L. Corneau	F	1	Fred O. Corneau	Linda L. Richardson
17	Timothy J. Plummer	M	3	Freeman G. Plummer	Mary E. Hutchins
18	Coleen A. Hutchins	F	3	Charles A. Hutchins Sr.	Rena G. Gagnon
18	Mark H. Colby	M	6	Carroll S. Colby Jr.	Virginia A. Welcome
19	Cheri L. Barton	F	3	Gene A. Barton	Carol J. Lancaster
23	Baby Floyd*		3	Waldo C. Floyd	Betty A. Sterndale
25	Shane O. Stanton	M	6	Robert E. Stanton	Dorothy M. Florence
27	Lee J. Judkins	M	3	John J. Judkins	Donna L. Ham
29	Jean L. Vittum	F	3	Russell S. Vittum	Lois J. Waltos
	October				
2	Kristine A. Delisle	F	1	Ronald G. Delisle	Lucille E. Pelchat
9	Rosemarie Biron	F	2	Alexander H. Biron	Mildred B. McDaniels
11	Patrick J. O'Dougherty Jr.	M	2	Patrick J. O'Dougherty	Regina L. Mello
12	Sarah J. Kelley	F	7	Frederick R. Kelley	Barbara S. Pringle
13	Gloria M. Prentice	F	7	Robert H. Prentice	Rose M. Emery
14	Anita J. Simpson	F	2	Jon E. Simpson	Cheryl A. Pelletier
17	Bruce E. LaRoche	M	4	Odias J. LaRoche	Dorothy M. Sirard
18	Michelle A. Durgin	F	1	Richard R. Durgin	Leslie P. Wright
23	Richard F. Bourdeau Jr.	M	5	Richard F. Bourdeau	Lenore Lovell
25	John G. Day Jr.	M	1	John G. Day Sr.	Melba A. Braley
25	Janet L. Grant	F	1	Sumner M. Grant	Ruth C. Tobelmann
28	George P. Athanas	M	1	William R. Athanas	Patricia A. Atkinson
28	William C. Tinker Jr.	M	2	William Tinker	Barbara A. Harris
31	Mark C. Adams	M	2	Max J. Adams	Brenda R. Day
31	Edward A. Barton	M	1	Edward T. Barton	Edwina M. Lemire
31	Lisa A. Ordway	F	4	Edward L. Ordway	Geraldine A. Silver
	November				
1	Bernard F. Bleggi	M	2	Bernard L. Bleggi	Sandra J. Sargent
2	John P. George	M	1	Carlton J. George	Rosalie M. Fifield
8	Ruth Irene Mangouranen	F	1	Nathaniel Mangouranen	Joyce A. Biggar
10	Dennis J. Loisel	M	4	Ernest E. Loisel	Ruby I. Hill
12	Tricia L. Hanks	F	1	Roger A. Hanks	Betty L. Glidden
19	Susan J. Smith	F	5	David R. Smith	Teresa M. Johnson
20	Robert O. Doucet Jr.	M	1	Robert O. Doucet	Sandra P. Danforth
21	Kimberly A. Parker	F	2	Melvin F. Parker, Jr.	Rosalie A. George
22	James M. Hurst	M	1	William J. Hurst	Sheila A. Bates
23	Jacqueline M. Gilbert	F	2	Paul E. Gilbert	Joyce L. Gloddy
25	Tina D. Laquire	F	3	Rawlind J. Laquire	Sheila M. Orcutt
26	Sherry M. St. Jacques	F	5	Maurice R. St. Jacques	Gloria E. Avery

Date	Name	Sex	No. 1st 2nd Etc.	Name of Father	Maiden Name of Mother
27	Kathy S. Shaw	F	3	Phillip A. Shaw	Jo-Ann Roy
28	Roxane M. Bruno	F	1	Joseph J. Bruno	Ruby Hanks

December

5	Michael S. Moses	M	2	Anthony J. Moses	Rita E. Reed
10	David W. Normand	M	5	Ralph R. Normand	Simone C. Fournier
13	Tracy L. Cook	F	1	Charles R. Cook	Paula A. Brigham
13	Garth K. Morin	M	2	Edward L. Morin	Marilyn Kidder
14	Valerie R. Clark	F	2	Richard B. Clark	Elizabeth Rice
18	Sharon L. Bryson	F	3	Robert O. Bryson	Dorothy E. Bourdeau
23	Todd A. Smith	M	1	Gerald R. Smith	Wanda L. Prescott
25	Wendy M. Hanson	F	5	Charles E. Hanson	Henrietta M. Rockwell
25	Cheryl A. Carignan	F	2	Peter J. Carignan Sr.	Gail E. Manley
26	Carol A. Wallace	F	2	George R. Wallace	Elaine M. Sylvestre
26	Jeanne B. Bordeau	F	4	Anthony G. Bordeau	Linda M. Willis
27	Thomas E. Walshaw, Jr.	M	1	Thomas E. Walshaw Sr.	Rosemary Dinsmore
29	Timothy R. Henry	M	4	Wm. F. Henry Jr.	Karen E. Knowles
30	Wm. A. Thomas	M	2	Wm. A. Thomas	Margaret N. Hill

* Stillbirth

DEATHS REGISTERED IN THE CITY OF FRANKLIN

FOR THE YEAR ENDING DEC. 31, 1967

Date	Name	Age Yrs.	Mos.	Days	Place of Birth
	January				
1	Sydney Clarke	79			Pittsburgh, Penn.
1	Eva M. Deshaies	78	7	15	St. Monique, P. Q.
5	John W. Hill	81			Sanbornton, N. H.
12	Harriet Geddis	84	6	22	Rochester, N. H.
15	Teressa E. Belliveau	65			Sawyerville, P. Q.
17	Pearl M. Higgins	59			Tilton, N. H.
18	Joseph X. Duval	98	2	16	Stanbridge, P. Q.
20	Rufus Emerson	81			Salisbury, N. H.
21	Eugene J. Brouillard	68	8	30	Manchester, N. H.
28	Mary E. Lorden	89			Salisbury, N. H.
29	John R. Taylor	84	11	25	Montreal, P. Q.
	February				
1	Lottie B. Robie	89			Canaan, N. H.
1	Marjorie E. Flanders	66	4	15	Tilton, N. H.
2	Gustave F. DuBreuil	64			Waterbury, Conn.
9	Frank W. Twombly	73	4	25	Northfield, N. H.
17	Charles P. Cavanaugh	71			Tilton, N. H.
18	Elmer F. Martell, Sr.	57			Manchester, N. H.
18	Levi C. Robinson	75			New Hampton, N. H.
20	Robert Stewart, Sr.	67	9	26	Ledyard, N. Y.
22	William J. Perreault	74	7	23	St. Celestin, P. Q.
24	Charles W. Paige	85			Newton, Mass.
	March				
1	William D. Doyle	75			No. Billerica, Mass.
2	Jeffrey W. Miller	3			Franklin, N. H.
3	Leonard W. Boomhower	53			Franklin, N. H.
6	Rose A. Marceau	87	4	4	St. Robert, P. Q.
9	Almon V. Goodnough	79			Bristol, N. H.
12	May B. Gagnon	74			Madison, Wis.
12	Morris C. Dodge, Sr.	66			Franklin, N. H.
16	William A. Rollins	75			Racine, Wisc.
17	Myrtle E. Sweatt	70			Franklin, N. H.
17	John E. Dufault		20 min.		Franklin, N. H.
20	Nannie M. Hersey	81			Franklin, N. H.
27	Ernest W. Brown	86			Allenstown, N. H.
30	Agnes Varney	82	5	20	Coaticook, P. Q.
	April				
5	Anna Jurta	76			Czechoslovakia
11	Mary L. Blanchard		3 min.		Franklin, N. H.
11	Lillian R. Kimball	75			Salisbury, N. H.
12	Roland B. Rollins	75			Peterborough, N. H.
15	James A. Wadleigh		28 min.		Franklin, N. H.
26	Roland J. Gault	29			Laconia, N. H.
	May				
1	Gertrude R. Moor	71			Chicago, Ill.
3	Elsie M. LaBelle	74		18	Tilton, N. H.
5	Elizabeth E. Kimball	90			Bradford, N. H.
17	Bessie R. Bennett	85	3	15	New Vernon, N. Y.
23	Anne M. Dellahant	68			New Rochelle, N. Y.
24	Lena Scholl	98			Germany
26	George C. Mason	86			E. Richford, Vt.
26	Alice M. Genest	72	1	4	St. Sylvere, P. Q.
30	Grace M. Howard	84			Danbury, N. H.

Date	Name	Age Yrs.	Mos.	Days	Place of Birth
	June				
3	Emile O. LaPoint	56	10	19	White River Jct., Vt.
6	Harold C. Kimball	70	11	18	Monson, Me.
7	Harry A. Schonmann	69	10	13	Brooklyn, N. Y.
7	Cora Davis	96			Wilmot, N. H.
9	William B. Sterndale	61			Methuen, Mass.
11	Louise R. Hobbs	51			Bristol, N. H.
11	Freda L. Decato	62			Morrisville, Vt.
13	Effie L. Barney	86			Franklin, N. H.
21	J. Frank Clark	75	9	16	Center Harbor, N. H.
22	Flora B. Remick	85			Salisbury Mills, Mass.
24	John B. Nelson	88		15	Franklin, N. H.
29	Clifton H. Richie	80			Sanbornton, N. H.
30	Margaret F. Bixby	83			Lynn, Mass.
	July				
3	Mary A. Martin	81	1	2	Center Sandwich, N. H.
3	Arthur J. Sheehan	51			Wolingford, Vt.
6	Viola R. Bennett	60	3	29	Brooklyn, N. Y.
8	Edward O'Keefe	78			Lowell, Mass.
10	John W. Sharkey	53			Rutland, Vt.
14	Everett E. Morrill	60			Bridgewater, N. H.
17	Charles C. Hanna	66			Braintree, Mass.
19	Harriet G. Forsyth	92			Hopkinton, N. H.
25	Grace M. Gray	60			Medford, Mass.
26	Alex Stavro	79	11	11	Orgaseka, Albania
	August				
3	Mary S. Lyon	58			Lawrence, Mass.
6	Ovide J. Proulx	72	5	7	Franklin, N. H.
6	Marvel A. Sweatt	73			Franklin, N. H.
13	Carrie H. Lewis	81	10	17	Margaretville, N. S.
15	Stanley E. Moulton	35			Warren, N. H.
17	Giselda S. Piscopo	80			Milan, Italy
17	Carol M. Lewis	63			Chicago, Ill.
21	Edith E. Stevens	87			Franklin, N. H.
24	Louis Boczkala	81	11	30	Poland
26	Charles A. Durgin	81	9	2	Franklin, N. H.
30	George Donaghey	95			Lowell, Mass.
31	Ernestine Duval	99	1	13	St. Gregoire, P. Q.
	September				
3	Paul W. Deshaies	60	3	28	St. Sylvere, P. Q.
6	Ralph C. Simpson	86	1	29	Eliot, Me.
7	Gerald B. Fowler	78			Franklin, N. H.
12	Grace L. Butman	63			Hill, N. H.
16	Alfred Jalbert	68	2	5	St. Felix, P. Q.
16	Thomas A. Baxter	77			Chatham, Ont.
16	Iva M. Piper	73			Hill, N. H.
24	Earl W. Sanborn	75	11		Gary, S. D.
26	Mary A. Johnson	87			Hill, N. H.
	October				
2	Arthur Bellveau	86			Canaan, N. H.
3	Eva Dudley Johnson	84	2	20	Pownal, Vt.
3	Alonzo E. Arlin	61			Lakeport, N. H.
10	Josie Helen Hawthorne	78			Bath, N. H.
25	Irene Cunningham Schwotzer	76			Franklin, N. H.
29	Lester Randall	73			Foster, R. I.
29	Eugene J. Mercier	74	1	6	Canada
30	Lenora Mae Morrill	74			Waterville, Me.

Date	Name	Age Yrs.	Mos.	Days	Place of Birth
	November				
4	Fred J. Carter	78			Franklin, N. H.
5	Arnold George LaChance	43			Franklin, N. H.
9	Catherine Hawks Henderson	80			Charlestown, Mass.
10	Celina E. Howard	67			Shelburne, Vt.
11	Peter Plizga	68			Poland
13	Otis W. Dufresne	63			Manchester, N. H.
14	George Orrin Huntoon	75			Salisbury, N. H.
15	Peter Eastman Wadleigh	77			Northfield, N. H.
15	Bertha Mae Prescott	84			Franklin, N. H.
16	James Orsen Clark	87			Chipman, N. B.
17	Mabel J. Bakeman	93			Cambridge, Mass.
17	George F. Howe	62			Littleton, N. H.
19	Adele E. White	83			Monroe City, Mo.
22	George Henry Favorite	53			Anderson, Indiana
23	Cyrus Claude Decato	65			Canaan, N. H.
	December				
7	Louis Bourdeau	61			Franklin, N. H.
7	Rennie S. Rogers	72			Byfield, Mass.
13	Quentin A. Curley	51			Wakefield, Mass.
18	Hester Augusta Keyser	63			Contoocook, N. H.
20	Clarence E. Fish	89			Grafton, N. H.
21	Henry T. Thibeault	68			Manchester, N. H.
26	Richard S. Lefebvre	41			Franklin, N. H.
26	Arthur Roscoe Kenney	79			New Hampton, N. H.
28	Winifred Cole Watts	83			Gilmanton, N. H.
29	Lydia Adeline Wyman	82			Sheffield, Vt.
31	Benedek Farkas	85			Hungary

MARRIAGES REGISTERED IN THE CITY OF FRANKLIN

FOR THE YEAR ENDING DEC. 31, 1967

Date	Place of Marriage	Groom and Bride	Age	Residence at Time of Marriage	By Whom Married
		January			
7	Franklin, N. H.	Clarke P. Goodrich	22	Tilton, N. H.	Rev. C. J. Goggin
		Gloria J. Beaupre	20	Franklin, N. H.	
9	Franklin, N. H.	James W. Hammond	61	Franklin, N. H.	Rev. John E. Pitts
		Ruth M. MacDonald	61	Franklin, N. H.	
21	Franklin, N. H.	Henry E. Cheney	44	Franklin, N. H.	Rev. James F. Quimby
		Theresa M. Whitcher	47	Tilton, N. H.	
28	Franklin, N. H.	Norman B. Beauchemin	21	Franklin, N. H.	Rev. Anthony Michalik
		Earlene B. Chandler	22	Franklin, N. H.	
28	Northfield, N. H.	William J. Nixon, Jr.	20	Franklin, N. H.	George J. Falardeau, J. P.
		Alma R. Conner	21	Franklin, N. H.	
		February			
4	Franklin, N. H.	Joseph J. Bruno	28	Northfield, N. H.	Rev. James F. Quimby
		Ruby A. LaBrie	21	Franklin, N. H.	
4	Franklin, N. H.	Edward E. Dukette	23	Franklin, N. H.	Rev. Thomas H. Campbell
		Dorothy Y. Temple	20	Franklin, N. H.	
11	Franklin, N. H.	Robert A. Masse	20	Franklin, N. H.	Rev. Stewart E. Hild
		Joan C. Wentworth	19	Franklin, N. H.	
18	Boscawen, N. H.	Wayne F. Rowell	18	Franklin, N. H.	Rev. Robert F. Lethbridge
		Linda M. Folsom	16	Boscawen, N. H.	
		March			
18	Franklin, N. H.	Warren J. Emery	19	Franklin, N. H.	Rev. James F. Quimby
		Betty J. Goings	22	Franklin, N. H.	
		April			
8	Northfield, N. H.	Louis J. Gardner III	21	Franklin, N. H.	Paul A. Hawthorne, Sr., J. P.
		Jeanne E. Maheu	20	Franklin, N. H.	
8	Franklin, N. H.	Allen A. White	23	Franklin, N. H.	Rev. Anthony Michalik
		Barbara H. Frye	18	Franklin, N. H.	

Date	Place of Marriage	Groom and Bride	Age	Residence at Time of Marriage	By Whom Married
15	Hill, N. H.	Fletcher W. Forsyth	21	Hill, N. H.	Malcolm H. Thompson, J. P.
		Lee-Ann Winters	20	Franklin, N. H.	
15	Northfield, N. H.	Phillip A. Shaw	26	Franklin, N. H.	Paul A. Hawthorne, Sr., J. P.
		Jo-Ann Roy	20	Franklin, N. H.	
15	Concord, N. H.	Ernest C. LaPlante	27	Franklin, N. H.	Rev. Dennis O'Leary
		Joan E. Rivers	22	Loudon, N. H.	
15	Franklin, N. H.	Thomas A. Burns	27	Naugatuck, Conn.	Rev. Anthony Michalik
		Lorraine E. Keyser	28	Franklin, N. H.	
21	Franklin, N. H.	Ronald C. Brazao	24	Somerville, Mass.	Velma S. Dalphond, J. P.
		Donna C. Dannenberg	22	Everett, Mass.	
		May			
1	Franklin, N. H.	Charles R. Cook	26	Franklin, N. H.	Dr. P. D. DeSutter
		Paula A. Brigham	18	Franklin, N. H.	
5	Tilton, N. H.	Robert E. Hollins	22	Franklin, N. H.	George J. Falardeau, J. P.
		Rita M. Bashaw	18	Tilton, N. H.	
6	Franklin, N. H.	Leland M. Kimball	24	New Haven, Conn.	Rev. John E. Pitts
		Jane A. Benson	20	Franklin, N. H.	
19	Franklin, N. H.	Donald J. Drake	18	New Hampton, N. H.	Rev. Thomas H. Campbell
		Suzanne D. Piper	16	Franklin, N. H.	
		June			
10	Franklin, N. H.	Robert L. LaBrecque	21	Franklin, N. H.	Rev. Roger H. Croteau
		Cheryl A. Sargent	18	Franklin, N. H.	
10	Franklin, N. H.	Gerard H. Deguise	27	Franklin, N. H.	Rev. John E. Pitts
		Nancy F. Magoon	25	Franklin, N. H.	
10	Franklin, N. H.	William B. Burns	23	Franklin, N. H.	Rev. David P. Hatch
		Lynne P. Kimball	21	Franklin, N. H.	
17	Franklin, N. H.	Thomas R. Thompson	23	Manchester, N. H.	Rev. C. J. Goggin
		Marlene L. McAdams	20	Franklin, N. H.	
17	Franklin, N. H.	Roger J. LeBlanc, Jr.	20	Franklin, N. H.	Rev. John E. Pitts
		Rosemarie G. Doucet	19	Franklin, N. H.	
23	Franklin, N. H.	Richard A. Lalley	22	Stratford, Conn.	Rev. C. J. Goggin
		Ann M. LaPlante	19	Franklin, N. H.	
24	Franklin, N. H.	George S. Barton	20	Andover, N. H.	Rev. Roger Croteau
		Rachel A. Cote	18	Franklin, N. H.	
24	Franklin, N. H.	John G. Dustin	20	Franklin, N. H.	Rev. James F. Quimby
		Joanne B. Florence	17	Franklin, N. H.	

Date	Place of Marriage	Groom and Bride	Age	Residence at Time of Marriage	By Whom Married
		July			
1	Franklin, N. H.	James O. Latuch	21	Franklin, N. H.	Rev. James F. Quimby
		Kathleen J. Mathews	19	Franklin, N. H.	
1	Franklin, N. H.	Thomas L. Shaw, Jr.	24	Franklin, N. H.	Rev. Roger Croteau
		Gloria J. Harbour	23	Franklin, N. H.	
1	Franklin, N. H.	Lawrence A. Duff	22	Franklin, N. H.	Rev. C. J. Goggin
		Virginia A. Tilton	24	Franklin, N. H.	
1	East Grafton, N. H.	Dolph C. Follensbee	20	Franklin, N. H.	Rev. Robert K. Peare
		Cheryl L. Hollenbeck	18	Franklin, N. H.	
8	Franklin, N. H.	Edward T. Barton	17	Andover, N. H.	Rev. C. J. Goggin
		Edwina M. Lemire	18	Franklin, N. H.	
22	Franklin, N. H.	Ronald L. Sapier	22	Franklin, N. H.	Rev. Roger Croteau
		Marilyn B. McNamara	35	Franklin, N. H.	
26	Conway, N. H.	Earl M. Flanders	24	Laconia, N. H.	Henry E. Hill, J. P.
		Sandra J. Jacques	25	Franklin, N. H.	
29	Tilton, N. H.	Dennis R. Ames	22	Franklin, N. H.	Rev. Paul Vaichunas
		Jean E. Svenson	20	Sanbornton, N. H.	
		August			
5	Franklin, N. H.	David J. Colby	22	Franklin, N. H.	Rev. James F. Quimby
		Mary A. Hewitt	19	Franklin, N. H.	
5	Franklin, N. H.	Stephen A. Dinan	23	Malden, Mass.	Rev. John E. Pitts
		Joan F. Brown	22	Franklin, N. H.	
19	Franklin, N. H.	James L. Butler II	19	Franklin, N. H.	Rev. Roger Croteau
		Marilyn J. Ward	20	Sanbornton, N. H.	
26	Franklin, N. H.	Harvey L. Landfare	56	Franklin, N. H.	Velma S. Dalphond, J. P.
		Irma M. Miller	52	E. Andover, N. H.	
26	Franklin, N. H.	James A. Elliott	23	Franklin, N. H.	Rev. C. J. Goggin
		Rachel A. Gagne	21	Franklin, N. H.	
26	Tilton, N. H.	Thomas E. Walshaw	19	Tilton, N. H.	Rev. Donald B. Corringham
		Rosemary Dinsmore	17	Franklin, N. H.	
		September			
1	Hill, N. H.	Bernard W. Gilpatric	21	Franklin, N. H.	Rev. Howard Robbins
		Sharon L. Overton	18	Franklin, N. H.	
5	Andover, N. H.	Joseph M. Heath, Jr.	36	Salisbury, N. H.	Rev. Theodore B. Hadley
		Eva E. St. Jacques	40	Franklin, N. H.	

Date	Place of Marriage	Groom and Bride	Age	Residence at Time of Marriage	By Whom Married
9	Franklin, N. H.	Harry A. Smith	20	Tampa, Fla.	Rev. Thomas H. Campbell
		Linda M. Nixon	20	Franklin, N. H.	
16	Franklin, N. H.	Richard B. Bevelaqua	36	Groveland, Mass.	Rev. C. J. Goggin
		Anne Sullivan	27	Franklin, N. H.	
22	Tilton, N. H.	George A. Dugan	18	Franklin, N. H.	Rev. James F. Quimby
		Janice J. Jackes	16	Tilton, N. H.	
23	Concord, N. H.	Wesley A. Gilpatric	20	Franklin, N. H.	Rev. George Harvey
		Audrey M. Adair	18	Concord, N. H.	
30	Franklin, N. H.	David A. Moskal	26	Worcester, Mass.	Rev. C. J. Coggin
		Anne S. Keegan	20	Franklin, N. H.	
30	Tilton, N. H.	Maurice L. Conner, Jr.	19	Franklin, N. H.	Rev. Robert T. Goodwin
		Mary J. Bosselait	19	Tilton, N. H.	
30	Northfield,	Larry L. Judkins	22	Franklin, N. H.	Paul A. Hawthorne, Sr., J. P.
		Carol M. Sanville	19	Franklin, N. H.	
30	Franklin, N. H.	Stephen E. Marcucci	43	Woodbridge, Conn.	Rev. John E. Pitts
		Jeanette G. Lemire	32	Franklin, N. H.	

October

7	Franklin, N. H.	George M. Daniels	23	Tilton, N. H.	Rev. C. J. Goggin
		Marie L. Pouliot	20	Franklin, N. H.	
7	Franklin, N. H.	John Joseph Jurta III	34	East Andover, N. H.	Rev. Thomas H. Campbell
		Beverly Y. Margiotti	30	Franklin, N. H.	
9	Franklin, N. H.	Leonel J. Dufort	52	Haverhill, N. H.	Rev. Thomas H. Campbell
		Mary M. DeVite	52	Franklin, N. H.	
14	Franklin, N. H.	Donald B. Bagley	19	Franklin, N. H.	Rev. Sumner N. Grant
		Joann G. Krauz	15	Franklin, N. H.	
14	Franklin, N. H.	Lloyd C. LaQuire	27	Franklin, N. H.	Rev. Thomas H. Campbell
		Gail Y. MacLeod	23	Laconia, N. H.	
14	Franklin, N. H.	Edward M. Hebert	44	Franklin, N. H.	Rev. Roger Croteau
		Irene R. Beauman	44	Franklin, N. H.	
21	Franklin, N. H.	John E. MacDonald	28	Tilton, N. H.	Malcolm Thompson, J. P.
		Barbara C. Farnum	22	Franklin, N. H.	
28	Franklin, N. H.	David R. Elliott	25	Franklin, N. H.	Rev. Roger Croteau
		Patricia A. Brassard	18	Franklin, N. H.	
28	Franklin, N. H.	Francis W. Frenier	23	Franklin, N. H.	Rev. Roger Croteau
		Judith A. Graham	18	Franklin, N. H.	

Date	Place of Marriage	Groom and Bride	Age	Residence at Time of Marriage	By Whom Married
		November			
11	Franklin, N. H.	John Bradley Stetson	24	Laconia, N. H.	Rev. C. J. Goggin
		Diane Marie Gauthier	21	Franklin, N. H.	
11	Hill, N. H.	Clifford Owen Mitchell	25	Newport, R. I.	Rev. Howard Robbins
		Diane Eunice Ball	19	W. Franklin, N. H.	
25	Franklin, N. H.	Francis George Sargent	21	Franklin, N. H.	Rev. C. J. Goggin
		Donna Lee Hosmer	18	Franklin, N. H.	
25	Franklin, N. H.	Ronald Erich Greeb	23	Milwaukee, Wis.	Rev. Roger Croteau
		Laureen M. J. Berube	19	Franklin, N. H.	
		December			
9	Franklin, N. H.	Joseph J. Ostaszewski	74	Franklin, N. H.	Rev. James Quimby
		Helen G. Souther	56	Franklin, N. H.	
9	Tilton, N. H.	Bruce E. Corneau	19	Franklin, N. H.	Rev. John C. Hatch
		Pamela J. LeBlanc	16	Tilton, N. H.	
15	Hampton, N. H.	Allen Percy Hodgdon	23	Franklin, N. H.	Rev. Donald J. Rankin
		Bonnie Lee Hamilton	21	Hampton, N. H.	
16	Franklin, N. H.	Theodore Drew	31	Washington, N. H.	Rev. Thomas H. Campbell
		Diane A. Denney	20	Franklin, N. H.	
16	Franklin, N. H.	Armand H. Beaupre	58	Franklin, N. H.	Rev. C. J. Goggin
		Francese J. Lowell	57	Tilton, N. H.	
23	Franklin, N. H.	Russell Monroe Warner	20	Boscawen, N. H.	Rev. Stewart E. Hild
		Bette Lee Elliott	20	Franklin, N. H.	
29	Franklin, N. H.	Robert Levin Hughes	21	Tilton, N. H.	Malcolm Thompson, J. P.
		Suzanne Pratte Sylvester	23	W. Franklin, N. H.	
30	Franklin, N. H.	Richard Lucien Riberdy	25	Franklin, N. H.	Rev. C. J. Goggin
		Bonnie Sue Ann Riggins	20	Franklin, N. H.	

BODIES BROUGHT TO FRANKLIN FOR BURIAL

FOR THE YEAR ENDING DEC. 31, 1967

Date	Name	Age Yrs. Mos. Days	Place of Death
	November, 1966		
24	Grace C. Quimby	96	St. Petersburg, Fla.
	December, 1966		
28	Oscar E. Wadleigh	79	Hill, N. H.
29	Joseph A. Rayno	26	Viet Nam
	January		
8	Ethel Lillian Jenks	62	New Rochelle, N. Y.
24	Lillian McKee	90	Milford, N. H.
	February		
1	Cyril Turgeon	58	Concord, N. H.
6	Patricia D. Kingsbury	37	Penacook, N. H.
12	Anna Plante	64	Boscawen, N. H.
13	Ruth D. Elkins	93	Cambridge, Mass.
17	Leo C. Stevens	96	Malden, Mass.
	March		
3	Mary R. Courtois	68	Laconia, N. H.
11	Alexis Pevare	91	Melrose, Mass.
14	Julia Anne Murray	94	Milford, N. H.
15	Victor Leroux	86	Boscawen, N. H.
25	Bernice G. Seamans	80	Boston, Mass.
	April		
5	Mary D. St. Louis	78	Laconia, N. H.
7	Frank J. Kathan	72	Manchester, N. H.
8	Flora Etta Hunt	78	Hillsboro, N. H.
18	Belva R. Hastings	66	Claremont, N. H.
20	Abbie May Blood	86	Newton, Mass.
	May		
1	Arthur H. Wise	79	Hanover, N. H.
17	Richard J. McDermott	43	Plymouth, Minn.
24	Harry Kyrka	82	Concord, N. H.
27	Elliott Parker Snow	58	Sanbornton, N. H.
31	Elizabeth Campbell	83	Concord, N. H.
	June		
3	Joseph Gionet	75	Manchester, N. H.
3	Ruth B. Paige	81	E. Providence, R. I.
	July		
14	Pauline Benson	46	Hanover, N. H.
	August		
21	Edith E. Stevens	87	Northfield, N. H.
21	Joseph Lemieux	73	Worcester, Mass.
	September		
11	Natalie Seamans	47	Boston, Mass.
13	Baby Boy Drapeau	0	Boston, Mass.

Date	Name	Age Yrs.	Mos.	Days	Place of Death
	October				
19	Arthur C. Woodward, Jr.	52			Concord, N. H.
24	Bertha M. Prescott	85			New Haven, Conn.
31	Gerald R. Bryson	29			Warren, N. H.
	November				
1	Harry Elliott	74			New Hampton, N. H.
4	Francis D. Sliney	72			Concord, N. H.
6	Claire Tracy	30			Perth Amboy, N. J.
8	Julia M. Burke	81			Northhampton, Mass.
21	Ethel D. Low	87			Pennsylvania
29	Marion Murphy	70			Boscawen, N. H.
	December				
21	Michael J. Mercier	68			Bridgeport, Conn.

RESOLUTION
NO. 1

In the year of our Lord one thousand nine hundred and sixty-seven. A Resolution Relating To Borrowing Money In Anticipation of Taxes. Resolved by the City Council of the City of Franklin as follows:

That for the purpose of paying current maintenance and operation expenses, the Treasurer, with approval of the Mayor and at least a majority of the standing Committee on Finance, be and hereby is authorized, under and pursuant to the Municipal Finance Act, from time to time during the current financial year ending December 15, 1967, to issue and sell at discount, notes of the City of Franklin in anticipation of taxes of said financial year not exceeding in aggregate principal amount outstanding at any one time seven hundred thousand ($700,000) dollars; all such notes shall be signed by the Mayor and countersigned by the City Treasurer, shall have the City seal affixed thereto and shall bear the authenticating certificate of the First National Bank of Boston, in Boston, Massachusetts.

Approved:

Rolfe W. Camp

A true copy, attest:

Mildred S. Gilman
City Clerk

RESOLUTION
NO. 2

In the year of our Lord one thousand nine hundred and sixty-seven. A resolution relating to the appointment of the Standing Committees of the City Council:

RESOLUTION
NO. 3

In the year of our Lord one thousand nine hundred and sixty-seven. A resolution relating to the weekly payrolls.

RESOLUTION
NO. 4

In the year of our Lord one thousand nine hundred and sixty-seven. A resolution relating to payment of necessary accounts.

RESOLUTION
NO. 5

In the year of our Lord one thousand nine hundred and sixty-seven. A resolution relating to the salary and fees of the Dog Officer. Resolved by the City Council of the City of Franklin, as follows: That the salary of Dog Officer will be $200.00 per year as of January 1, 1967 and the fee of $2.00 each will be paid for each dog disposed of, effective as of February 6, 1967.

Passed: February 6, 1967

Approved:

Rolfe W. Camp
Mayor

A true copy, attest:

Mildred S. Gilman
City Clerk

RESOLUTION
NO. 6

In the year of our Lord one thousand nine hundred and sixty-seven. A Resolution Relating To Empowering The Franklin Planning Board to regulate the subdivision of land in the City of Franklin, New Hampshire.

Resolved by the City Council of the City of Franklin as follows: The Franklin Planning Board is hereby authorized and empowered to approve or disapprove, in its discretion, plats showing streets, or the widening thereof, or parks, and the regulation of subdivision of land within its jurisdiction, pursuant to New Hampshire Revised Statutes Annotated, Chapter 36.

Approved:

Rolfe W. Camp
Mayor

Passed: May 1, 1967

A true copy, attest:

Barbara S. Lorden
Deputy City Clerk

RESOLUTION
NO. 7

In the year of our Lord one thousand nine hundred and sixty-seven.

A resolution Relating To Borrowing Money In Anticipation of Taxes.
Resolved by the City Council of the City of Franklin as follows:

That for the purpose of paying current maintenance and operation expenses, the Treasurer, with approval of the Mayor and at least a majority of the standing Committee on Finance, be and hereby is authorized, under and pursuant to the Municipal Finance Act, from time to time during the current financial year ending December 15, 1967, to issue and sell at discount, notes of the City of Franklin in anticipation of taxes of said financial year not exceeding in aggregate principal amount outstanding at any one time $100,000.00 dollars, in addition to the $700,000.00 approved in Resolution No. 1 passed January 4, 1967. All such notes shall be signed by the Mayor and countersigned by the City Treasurer, shall have the City seal affixed thereto and shall bear the authenticating certificate of the First National Bank of Boston, in Boston, Massachusetts.

Approved:

Rolfe W. Camp
Mayor

Passed: May 15, 1967

A true copy, attest:

Barbara S. Lorden
City Clerk

RESOLUTION
NO. 8

In the year of our Lord one thousand nine hundred and sixty-seven.
A Resolution relating to appropriations for the year 1967.
Resolved by the City Council of the City of Franklin that the following appropriations be made for the year 1967.

Officials' salaries and expenses	$5,203.76
City Treasurer's office	6,102.00
City Clerk & Tax Collector's office	19,635.60
City Solicitor	1,500.00
Assessor's office	6,866.30
Elections & registration	870.50
Memorial Hall	10,027.70
Insurance	20,414.30
Police Department	66,339.35
Fire Department	55,344.68
Probation Department	700.00
Health Department	1,117.00

Visiting Nurse Association	3,280.00
Franklin Hospital Donation	5,000.00
Franklin Hospital Building Pledge	1,325.00
Vital Statistics	150.00
Memorial Day	500.00
Planning & Development Board	750.00
Demolition Old Recreation Center	1,325.00
Town Road Aid - Class A	1,074.06
Public Works Department	161,113.50
Street Lighting	18,400.00
Daniell Park Development	1,000.00
Franklin Public Library	17,893.10
Overseer of the Poor	47,586.52
Community Center	4,489.65
Public Debt	102,000.00
Interest on Debt	45,637.43
Parks & Recreation Department	22,466.00
Civil Defense	800.00
Damages & Legal Expense	700.00
Clock Maintenance	50.00
City Reports	1,600.00
Contingency Fund	3,000.00
Social Security	5,700.00
Inaugural	150.00
Sanbornton Tax	100.00
Christmas Lighting	200.00
Purchasing Agent	1,040.00
Municipal Association Dues	335.89
Completion Odell Pond (grading & seeding)	500.00
Schools	680,356.13
Capital Improvement for Schools High School Heating & High School Roof	15,225.00
County Tax	65,000.00
	$1,402.873.47

Approved:

Rolfe W. Camp
Mayor

Passed: June 5, 1967

A true copy, attest:

Barbara S. Lorden
City Clerk

RESOLUTION

NO. 9

In the year of our Lord one thousand nine hundred and sixty - seven.
A Resolution Relating To Wages.
This resolution supersedes any previous resolutions pertaining to the following wage scales.
This wage scale becomes effective July 2, 1967.
Resolved by the City Council of the City of Franklin that the salaries of the following personnel of the City of Franklin be established as follows:

Personnel	Per Week	Per Year
City Clerk	$90.00	
Tax Collector	70.00	
City Treasurer		$400.00
Tax Assessor		5,450.00
City Solicitor		1,500.00
Probation Officer		700.00
Public Health Nurse		1,117.00
Visiting Nurse		3,280.00
Librarian		4,800.00
Assistant Librarian		3,700.00
Library Assistant		3,350.00
Library Assistant - Part time		1,450.00
Overseer of the Poor	75.00	
Janitor of Memorial Hall	67.51	
Supt. of Department of Parks & Recreation		5,750.00
Maintenance Supervisor		3,125.00
Custodian - Henry J. Proulx Community Center	60.00	
Dog Officer		200.00

Election Officials

Supervisors of Check Lists	$40.00 Per Election
Ward Clerks	20.00 Per Election
Moderators	20.00 Per Election
Ballot Inspectors	15.00 Per Election

Police Department

Pay Grade No.	Hourly Rate	Weekly Rate	Effective Date
For Patrolmen			
1	$1.90	During probation	
2	2.00	After probation	
3	2.10	One year after tenure	

For Sergeant

4	2.20	

For Deputy Chief

5	$110.97	Starting
6	$116.55	One yr. after starting

For Chief

7	$134.54	July 2, 1967

Special Police Officer $1.70 per hour.

Clerk of the Police Department - $1.50 per hour.

The effective dates for the pay grades as listed herein are for the present members of the Fire Department. Any new personnel employed would have to work at the lowest pay grade for their particular job during probation, any period, and one year at each of the other pay grades.

Fire Department

Pay Grade No.	Weekly Rate	Effective Date
For Regular Firemen		
1	$86.00	July 2, 1967
2	89.00	July 2, 1967
For Assistant Engineers		
3	96.00	July 2, 1967
4	99.00	July 2, 1967
For Chief Engineer		
5	112.50	July 2, 1967

Captain of the Rescue Squad - $35.00 Per Year

The effective dates for the pay grades as herein listed are for the present members of the Fire Department. Any new personnel employed would have to work at the lowest pay grade for their particular job for one year, one year at the next grade, and eighteen months at the next grade before moving to the highest grade for their job.

Public Works Department

	Hourly Rate	Per Year	Per Week
Supt. of Public Works		$7,020.00	
Mechanic	$2.55		
Assistant & Clerk	2.01		
Project Foreman	2.08		
Heavy Equipment Operator	2.01		
Truck Drivers	1.85		
Utility	1.80		

Garbage - Driver	1.90	
Garbage - Laborer	1.85	
Laborers	1.60 - 1.80	
Dump Tender		$35.00

Rolfe W. Camp
Mayor

Passed: July 3, 1967

A true copy, attest:

Barbara S. Lorden
City Clerk

RESOLUTION
NO. 10

In the year of our Lord one thousand nine hundred and sixty-seven.
A Resolution Relating To Life Insurance for City Employees.
Resolved by the City Council of the City of Franklin as follows:

The City of Franklin shall provide and pay the premiums for Two Thousand Dollars ($2,000.00) worth of life insurance on each full time City employee; said insurance shall be purchased through a Group Plan which the City shall choose, and all City employees who participate in said insurance plan shall be subject to the provisions set forth in said policy or policies issued by the insurance company providing said coverage.

A full time employee for the purpose of this resolution, shall be an employee of the City employed on an annual basis of thirty (30) hours per week or receives Fifteen Hundred Dollars ($1,500.00) annually or more in wages.

Employees of the Franklin Water Department, Franklin School System or any elected official shall not be considered as City employees for the purpose of this resolution.

Approved:

Rolfe W. Camp
Mayor

Passed: July 3, 1967

A true copy, attest:

Barbara S. Lorden
City Clerk

RESOLUTION
NO. 11

In the year of our Lord one thousand nine hundred and sixty-seven. A Resolution Relating To An Option On The William Lawes Property For The Erection Of A Fire Station.

Resolved by the City Council of the City of Franklin as follows:

That the Mayor and City Solicitor be authorized to purchase an option on the William Lawes property for the sum of $500.00. The property to be used for the erection of a Fire Station.

The purchase price to be $16,000.00 for the above property.

Approved:

Rolfe W. Camp
Mayor

Passed: September 11, 1967

A true copy, attest:

Barbara S. Lorden
City Clerk

RESOLUTION
NO. 12

In The Year of Our Lord One Thousand Nine Hundred and Sixty-seven

A RESOLUTION RELATING TO SEWER CONSTRUCTION

Whereas, at its regular meeting held on December 15, 1966, the City Council unanimously adopted Resolution No. 15 authorizing the construction of a sewer project at a total estimated cost of $2,500,000 and appropriating therefor the sum of $1,540,000, together with the proceeds of federal grants estimated to be $960,000; and

Whereas, although such federal funds are expected to be received for said project, some delay is expected before a formal Grant Agreement can be executed with the Federal Government; and

Whereas, certain preliminary expenses have been incurred in connection with said project and it is essential to acquire certain land now in order to avoid further delays in carrying out the project; and

Whereas, certain divisible portions of said project can be completed within the limits of the $1,540,000 appropriation by the City and bond counsel has advised that before funds are borrowed pursuant to said Resolution, a determination by the City Council should be made that such portions can be so completed; now therefore be it

RESOLVED by the City Council of the
City of Franklin that:

1. It is hereby determined the following portions of the sewer project described in the recommendations for an initial construction program proposed in the report entitled "City of Franklin, New Hampshire, Report on Sewerage and Sewage Treatment, January, 1965" prepared by Camp, Dresser & McKee, Consulting Engineers, Boston, Massachusetts, namely

Project	Estimated Cost
Stabilization Ponds	$300,000
Merrimack Interceptor	457,900
Main Pumping Station	323,500
Railroad Avenue Sewer	71,900
Winnipesaukee Interceptor	372,400
Pleasant Street Sewers	3,000
Total	$1,528,700

are divisible portions of said sewer project which can and should be completed and placed into operation notwithstanding the present availability of federal funds to meet the cost of the remainder of said project.

2. In order to pay the cost of certain engineering services and land acquisition in connection with the above-described sewer project so as to minimize delays in carrying out the project, funds should be borrowed immediately to pay the aforesaid costs and other expenses in connection with the sewer project or the aforesaid divisible portion thereof, such funds to be borrowed pursuant to Resolution No. 15 finally passed on December 15, 1966, as determined by the Mayor and City Treasurer.

Approved:

Rolfe W. Camp
Mayor

Passed October 17, 1967, by vote of 9 yeas, 0 nays.

A True Copy
ATTEST:

Barbara S. Lorden
City Clerk

RESOLUTION
NO. 13

In the year of our Lord One Thousand Nine Hundred and Sixty-Seven.
A resolution relating to issuance of note or notes for purchase of land.

Resolved by the City Council of the City of Franklin that:

1. The purchase of land from Eugene W. Bourdeau, situate easterly of Lawndale Road in said Franklin, consisting of approximately Six and one-tenth (6.1) acres, at a total cost of Seven Thousand seven hundred twelve Dollars and fifty cents ($7,712.50), the purchase of land from Rudolph G. LaBranche and Barbara LaBranche, situate westerly of North Main Street, in said Franklin, consisting of approximately Seven and two-tenths (7.2) acres, at a total cost of Twelve Thousand five hundred and twelve Dollars and fifty cents ($12,512.50), and the expenditure of the sum of Two Thousand seven hundred and seventy-five ($2,775.) Dollars for clearing of a building site and other improvements to said land is hereby authorized;

2 The sum of Twenty-three Thousand ($23,000.) Dollars is hereby appropriated for the aforesaid purposes, said appropriation to be raised by borrowing as hereinafter provided;

3. There be and hereby is authorized under and pursuant to New Hampshire Revised Statutes Annotated, Chapter 33, and any other enabling authority, the borrowing of the sum of Twenty-three Thousand ($23,000) Dollars from The Franklin National Bank, of Franklin, New Hampshire, and the issuance of the promissory note or notes of the City of Franklin aggregating Twenty-three Thousand ($23,000) Dollars in principal amount. Subject to the applicable provisions of law and of this resolution, discretion to fix the date, maturity, place of payment, interest rate, form and other details of said note or notes is thereby delegated to the City Treasurer with the approval of the Mayor, provided however, that said note or notes shall be payable during a term of less than five years.

4 The proceeds derived from said loan be, and they are hereby appropriated for the purposes set forth in the first paragraph of this resolution as specified therein.

5. It is hereby determined that said improvements to said land shall have a useful life of more than five years.

Approved:

Rolfe W. Camp

Passed: October 17, 1967

A true copy attest:

Barbara S. Lorden
City Clerk

RESOLUTION
NO. 14

In The Year of Our Lord One Thousand Nine Hundred and Sixty-seven
A RESOLUTION AUTHORIZING THE ISSUANCE OF BONDS FOR

CONSTRUCTION OF A NEW ELEMENTARY SCHOOL

RESOLVED by the City Council of the City of Franklin that:

1. A public work and improvement of a permanent nature is hereby authorized, namely, the construction and equipping of a new West Franklin elementary school and the acquisition of land as a site therefor;

2. The sum of Six Hundred Seventy Thousand Dollars ($670,000.00) is hereby appropriated for the aforesaid project and for expenses related thereto, said appropriation to be raised by the issuance of bonds as hereinafter provided;

3. There be and hereby is authorized under and pursuant to the Municipal Finance Act, and any other enabling authority, the issuance of serial bonds of the City of Franklin aggregating $670,000.00 in principal amount. Said bonds may be issued and sold at one time or from time to time as one or more separate bond issues. Subject to applicable provisios of law and of this resolution, discretion to fix the date, the annual maturities, place of payment, interest rate, form and other details of each issue of such bonds and of providing for the sale thereof is hereby delegated to the City Treasurer with approval of the Mayor;

4. The proceeds derived from the sale of said bonds be and they hereby are appropriated for the purposes set forth herein, provided, however, that any premium arising on the sale of any issue less the cost of preparing, issuing and marketing the bonds shall be applied to the payment of the principal of the first bonds of that issue to mature; and

5. It is hereby determined that the said school construction project has an expected useful life in excess of twenty-five (25) years.

Approved:

Rolfe M. Camp

Passed December 4, 1967, by vote of 6 yeas, 3 nays.

A True Copy

ATTEST:

Barbara S. Lorden
City Clerk

ORDINANCE

AN ORDINANCE AMENDING THE PARKING METER ORDINANCE

Be it ordained by the City Council of the City of Franklin as follows: That the Parking Meter Ordinance passed on April 5, 1954 and amended on August 3, 1959 and April 5, 1965 be amended as follows:

1. Amend Section 3 and Section 3A by striking out all of said sections and inserting in place thereof the following:

"The public parking lot located on the southerly side of Canal Street in the City of Franklin is hereby designated and established as a parking meter zone, and parking in said lot is hereby made subject to the provisions of the Parking Meter Ordinance."

2. Amend Section 4 by striking out the following words in the second sentence:

"and for a period of time conforming to the parking limits of the Traffice Regulation Ordinance of the Cty of Franklin,"

and substituting the following in place thereof:

"and for a maximum period of time as shown on the face of the parking meter,".

Approved:

Rolfe W. Camp
Mayor

Passed: April 3, 1967

A true copy, attest:

Barbara S. Lorden
Deputy City Clerk

ORDINANCE

AN ORDINANCE AMENDING THE PLANNING BOARD ORDINANCE

In the year of our Lord one thousand nine hundred and sixty-seven Be it ordained by the City Council of the City of Franklin as follows: That the Planning Board Ordinance passed on February 3, 1958 be amended by the addition of the following new section:

SECTION 18: The City Clerk is hereby designated as the municipal officer who shall issue, on behalf of the Planning Board, a certificate of failure on the part of the Planning Board to take action to approve or disapprove a plat submitted to it under provisions of the Subdivision Regulations of the City and as provided by Chapter 36 Section 23 N. H. Revised Statutes Annotated.

This ordinance shall take effect upon its passage.

Approved:

Rolfe W. Camp
Mayor

Passed: June 5, 1967

A true copy. attest:

Barbara S. Lorden
City Clerk



J. P. Stevens & Co.



Wescott Concrete



Verza Leather



Acme Staple



Hudson Door



Plastic Fabricators



Sulloway Industries



Webster Valve



Atlantic Electronics



Griffin Saw

Summary Inventory of Valuations

Lands and Buildings	11,975,235
Factory Buildings and Land	1,090,970
Factory Machinery	988,095
Public Utilities - Gas	27,700
- Electric	1,995,800
House Trailers, Mobile Homes	170,275
Stock In Trade of Merchants	737,080
Stock In Trade of Manufacturers	2,215,225
Boats and Launches	23,130
Neat Stock and Poultry	
Dairy Cows and Other Cattle	19,250
Poultry	1,860
Gasoline Pumps and Tanks	20,655
Road Building and Construction Mach.	28,670
Total Valuation	19,306,995
Less War Service Exemptions, Blind Exemptions, Neatstock Exemtions, Poultry Exemptions	-547,420
	$18,759,575

Polls, Valuations and Taxes Assessed

The number of polls, and the taxes assessed on the real and personal estate in the city of Franklin since 1895:

Year	Polls	Valuation	Rate	Tax
1895	1231	$2,415,286.00	$1.70	$41,059.00
1897	1173	2,540,285.00	1.85	46,995.27
1898	1162	2,546,606.00	1.85	47,122.21
1899	1300	2,603,070.00	1.85	48,156.79
1900	1347	2,663,171.00	1.85	49,268.66
1901	1361	2,690,093.00	1.85	49,766.72
1902	1317	2,695,891.00	1.85	49,783.32
1903	1419	2,746,356.00	1.85	50,807.57
1904	1587	2,788,385.00	1.85	51,585.11
1905	1458	2,835,802.00	1.85	52,462.34
1906	1418	2,861,276.00	1.85	52,933.59
1907	1519	2,894,501.00	1.85	53,548.27
1908	1593	3,072,387.00	1.85	56,836.39
1909	1594	3,113,864.00	2.20	68,505.00
1910	1732	3,115,756.00	2.20	68,546.63
1911	1739	3,255,276.00	2.20	71,616.07
1912	1632	4,887,179.00	1.65	80,638.76
1913	1663	5,048,625.00	1.65	83,302.31
1914	1846	4,971,712.00	1.65	85,725.24
1915	1869	4,981,388.00	1.65	85,930.90
1916	1897	5,170,030.00	1.65	89.099.50
1917	1833	5,293,396.00	1.80	98,947.13
1918	1676	5,640,802.00	2.00	116,168.04
1919	1573	6,373,927.00	2.30	151,319.32
1920	1700	6,474,296.00	2.24	153,166.23
1921	3481	7,005,079.00	2.50	175,126.98
1922	3613	7,600,090.00	2.30	174,802.07
1923	3636	7,621,382.00	2.60	198,167.62
1924	3330	7,557,809.00	2.70	204,060.84
1925	3300	7,502,194.00	2.60	195,057.04
1926	3336	7,560,929.00	2.72	205,657.24
1927	3277	7,522,657.00	2.62	203,647.61
1928	3224	7,389,692.00	2.80	213,359.38
1929	3221	7,422,976.00	2.80	214,285.33
1930	3265	7,516,330.00	2.80	216,987.24
1931	3467	7,554,063.00	2.85	220,419.12
1932	3219	6,924,644.00	3.10	222,414.96
1933	3324	6,519,114.50	3.10	208,740.55
1934	3382	6,549,690.00	3.10	209,805.67
1935	3888	6,591,338.74	3.40	229,391.78
1936	3563	6,562,154.15	3.40	230,239.23
1937	3727	6,577,496.00	3.55	240,955.21

1938	3634	6,615,918.00	3.90	265,288.80
1939	3595	6,554,324.00	3.60	244,341.66
1940	3744	6,778,292.62	3.85	269,685.28
1941	3513	7,675,706.16	3.10	244,972.92
1942	3277	7,683,265.80	2.70	215,240.16
1943	3261	8,000,569.50	2.60	212,147.39
1944	3134	8,319,198.00	2.75	235,045.98
1945	3022	8,329,983.50	3.00	225,940.81
1946	3038	8,251,049.75	3.60	299,846.79
1947	3108	8,842,272.25	3.80	335,231.29
1948	3188	9,167,208.50	4.30	389,943.73
1949	2952	9,236,953.00	4.55	411,962.82
1950	3000	8,740,057.00	4.80	408,774.96
1951	2776	8,913,754.00	4.90	424,679.04
1952	3482	9,570,412.00	4.85	452,283.03
1953	3372	9,043,625.00	4.91	430,853.49
1954	2690	9,036,559.00	5.29	455,196.62
1955	2659	9,114,127.00	5.54	479,931.25
1956	2726	9,385,285.00	6.08	544,655.64
1957	2636	9,355,253.00	7.58	679,271.96
1958	2520	11,582,354.00	5.70	638,797.40
1959	2392	16,829,945.00	4.60	754,157.35
1960	2343	17,212,560.00	4.58	766,094.85
1961	2494	17,456,385.00	4.96	842,486.49
1962	2617	17,721,945.00	4.96	855,049.19
1963	2624	17,903,575.00	5.16	898,375.87
1964	2792	18,083,784.00	5.20	911,926.55
1965	2972	18,416,016.00	5.25	942,325.23
1966	3009	18,948,935.00	5.54	1,019,246.43
1967	2928	19,306,995.00	6.22	1,166,845.57

City of Franklin

1967 Real Estate Valuations

In reading the tabulations on this and the following pages, note that asterisks (*) indicate taxpayers who are credited with a veteran's exemption, blind exemption, neat stock exemption or poultry exemption under the law.

Valuations show the net assessments after the exemptions have been deducted. In this tabulation the abbreviation "L & B" are used to designate Land and Buildings. Fractional parts of a dollar are not shown.

Abbott, Robert G. & Ethel, L & B Lark St. S/S	$4,565
Abbott, Marie B., L & B 45A Elkins St.	3,075
Acme Staple Company, No. Main St., Machinery	93,600
Stock in Trade	180,000
Adams, Bruce & Jeanne, Webster St., Mobile Homes	6,010
*Adams, Doyle C., Jr. & Kathleen M., L & B, Lake Shore Drive N/S	3,830
Adams, Doyle C. Sr. & Norma E., L & B Webster Lake Rd. N/S	5,730
Personal Property	50
Adams, Doyle C. Sr. & Norma, L & B, Webster Lake Rd. S/S	5,710
Adams, Elsie, Guardian for Harry Burley, Land, Flag Hole Road	145
Adams, Frederick & Elsie, L & B Cor. Webster St. and Flaghole Road	3,135
Adams, Frederick & Elsie, Mobile Home, Webster St.	600
*Adams, H. Barney & Evelyn G., L & B River Road, Rt. 3A	4,405
Adams, Lee & Barbara, L & B, S/S New Boston Road	5,590
Adams, Roland E., & Eleanor L., L & B Salisbury Road S/S	3,270
*Adams, Ronald H. & Dorothy, L & B 319 Victory Dr.	8,400
Addison, Cora L., L & B, Route 11, N/S	3,090
Adkins, Norman, 9 Hutchinson St., Personal Property	30
Akins, Ray L. & Rose, Land, Punch Brook	475
Albec, Edmond & Della A., L & B 2 Freedom Drive	6,190
Albert, Leona T., L & B, Lake Shore Drive N/S	2,080
Allard, Edward N. & Mary A., L & B New Hampton Rd.	5,765
Allen, Edward L., L & B 109 Chestnut St.	5,910

Allen, Leon H., Bldgs., Chestnut St.	1,910
Allen, Raymond F. & Wilhelmina, Land & Mobile Home, Webster Lake Rd.	2,380
Personal Property	310
*Allen, Raymond R., & Gloria A., L & B, 100 Chestnut St.	4,340
*Allen, Romeo G. & Antonia K., L & B, New Hampton Road	2,780
*Allison, Thomas C., Jr. & Dorothy F., L & B Charles St.	4,800
Alpert, Gertrude R., Heirs of, L & B Lake Shore Drive	24,900
Personal Property	550
Alvord, Harry F., L & B 9 Proctor St.	3,320
Amalfitano, Michael & Elizabeth, So. Prospect St.	9,420
*Ames, Richard H. & Florence R., L & B New Hampton Road	4,225
Anastas, Stephen & Gladys, L & B 62 Sanborn St.	4,970
Anderson, Evangeline B., L & B Salisbury Road	2,925
Andrews, Bruce & Carolyn, L & B Robert St.	6,770
Andrus, Max, L & B New Hampton Road	1,490
*Aral, Fred A. & Anna B., L & B Lark St.	3,480
Aranosian Oil Corp., L & B Corner No. Main and Webster Sts.	8,190
Personal Property	1,980
*Archibald, William E. & Annette R., L & B 75 Lancaster St.	3,575
Argenta, Joseph & Vernonica D., L & B Route 3A W/S	1,100
Art Ray Realty Co., Inc., L & B Central St.	149,485
Ash, Roy J., L & B 62 Valley St.	3,480
Astbury, Ernest L. & Viola B., L & B 143 West Bow St.	4,550
Atchason, Stanley & Maud, Land, Gile Rd. and E. Pleasant St.	1,495
Atkinson Oil Co., Inc., Land & Service Sta., So. Main St.	12,700
Personal Property	1,930
Atlantic & Pacific Tea Co., Stock in Trade	21,170
Atlantic Richfield Co., Land & Gas Station, Corner Central and River Sts.	20,230
Personal Property	660
Stock in Trade	540
Armand's Atlantic Service Station	650
Atwood, Maria W., L & B Route 3A, E/S	11,140
Aube, Anna & Regina Bossoneau, L & B 83 Elkins St.	4,100
*Aube, Armand O. & Madeline, L & B 95 Sanborn St.	2,500
Aube, Heirs of Cyril, L & B 60 West Bow St.	4,270
*Aube, Cyril J. & Gabrielle M., L & B 71 Winnipesaukee St.	4,245
Aube, Ernest, L & B 142 Winnipesaukee St.	4,860

Aube, Eva, L & B 103 Salisbury St.	4,860
Aubuchon, W. E. Co., Inc., Stock in Trade	16,385
Auger, Charles W., L & B 21 Pleasant St.	6,840
Auger, Charles W., L & B 81-83 Pine St.	6,310
Auger, Lionel & Alida, Land, Riverview Drive	240
Austin, George & Freda P., L & B Salisbury Road N/S	4,260
Austin, Herman L. & June R., L & B Lawndale Road E/S	1,100
Austin, Marion (Mrs. Harry), L & B 173 West Bow St.	2,420
Avigdor, Rene & Isabel, L & B Pine Colony, Webster Lake	4,850
Ayotte, Albert M. L & B 145 Prospect St.	6,130
*Ayotte, Joseph O. & Catherine M., L & B 32 Chestnut St.	4,770
Stock in Trade	120
Ayrton, Donald A. & Helen J., L & B Robin St., S/S	840
Ayrton, Donald A. & Helen J., Land, Robin St. N/S	240
Babineau, Clara A., L & B E/S Cross Road	2,640
Bailey, Mrs. Clara S., L & B New Hampton Road	2,320
Bailey, Durward M. & Olive E., L & B 155 South Main St.	7,345
Bailey, Durward & Olive, Mobile Home	3,890
Bailey, Hattie A., L & B 3 Wells St.	1,420
*Bailey, Richard W. & Geraldine A., L & B 57 Clark St.	7,575
Bailey, Ruth, L & B 201 Pleasant St.	4,010
Bailey, Wayne, Mobile Home Only, Webster St.	2,000
Baillargeon, Bernard D. & Pauline, L & B 69 Freedom Drive	4,860
Baillargeon, Leo & Anita G., L & B 721 Central St.	5,960
Baird, Robert L., L & B 198 Summit St.	5,880
Bakeman, Mabel, Land Cor/Lark & Lake Ave. W/S 1/2 int.	215
*Baker, Bernard & Irene, L & B 9 Orchard St.	4,070
Balkam, Mae, Mobile Home, Webster St.	2,245
Barber Sales Inc., L & B 413-419 Central St.	9,280
*Barber, William A. & Janet R., L & B 33 Freedrom Dr.	8,300
Barber, William A. & Janet R., L & B Webster Lake N/S Lake Shore Drive	2,340
Barczak, Walter & Emilia, L & B 14 West Bow St.	11,780
Barg, David & Rebecca, L & B 170 West Bow St.	5,435
Barg, Bertram B., L & B 35 Maple Square	5,790
Barg, David & Rebecca, L & B N/S Central St.	14,035
Barg, Maurice, Land Off So. Prospect St.	240
*Barna, Czeslaw J. & Dorothy M., L & B Wood St.	3,490
*Barna, Joseph B. & Mabel, Land & Mobile Home, Lawndale Rd. E/S	2,835
Barna, Simon, L & B 933 Central St.	6,570
Barnes, Mrs. Joseph H., L & B 60 View St.	6,360
Barney, Beatrice M., L & B 10 Hutchinson St.	2,180

Barney, Raymond D., L & B Salisbury Road S/S	4,950
Barnum, Leroy D. & Marjorie P., Land Salisbury Road N/S	150
Baron, Edna M., Personal Property	620
Barry, Dora, L & B Daniell St. (156 Railroad St.)	3,540
Barry, Dora, L & B 160 Railroad St.	6,790
Barry, Dora, Land on Railroad St.	240
Barry, John S. & Almena D., L & B 33 Glory Avenue	8,220
Barry, Joseph P. & Yvonne R., L & B Victory Drive	8,410
Barry, Joseph P., Land 348 Central St.	3,965
Barry, Stephen, L & B 146 Railroad St.	5,010
Barry, Steve Co., Inc., Land & Restaurant, North Main St.	10,330
Barry, Thomas W., Land off Salisbury Rd. W/S	75
Bartlett, George H. & Evelyn E., L & B 59 View St.	4,075
Bartlett, Harland L. & Dorothy M., L & B 59 Park St.	3,810
Barton, Leavitt J. & Ann, L & B 63 View St.	4,890
Bassett, Eugene F. & Lydia M., L & B 10 Laxon St.	2,580
Batchelder, Ethel, Land Giles Pond - Mt. View Park	35
*Battersby, Jos. & Alberta, L & B Lakeshore Drive	3,890
*Battye, George A. & Muriel L., L & B South Prospect St.	6,150
Personal Property	615
Battye, George M. & Corinne, L & B Vine St.	1,115
Mobile Home	1,700
Baxter, Bruce, Land Lark St.	195
Baxter, David & Ann, Land off Lark St.	300
Baxter, Margaret, L & B Webster Ave., 3rd Row	1,760
Bay State Investment Corp., Gas Station & Land N/S Central St.	8,980
Bay State Petroleum Co., 798 Central St., Stock in Trade	1,550
Personal Property	1,650
*Beach, Robert A. & Lucille M., L & B Glory Ave.	4,600
Bean, Hazen R. & Beatrice, Land Off No. Main St.	300
*Beattie, George A. & Hazel, L & B Route 3A W/S	2,240
*Beattie, Thomas C. & June M., L & B 112-116 Pleasant St.	4,680
Beauchemin, Lea, L & B 20-22 East High St.	4,160
*Beaudet, Donald F. & Pauline T., L & B 52 Central St.	2,200
*Beaudet, Gerald P. & Anita L., L & B 58-60 River St.	2,270
Beaudet, Robert O. & Josephine M., L & B 220 Prospect St.	10,215
*Beaudin, Maurice J. & Lorraine M., L & B Frances St,. N/S	5,695
Beaudin, Robert E. & Patricia, L & B Frances St. N/S	5,360
Beaudry, Roland H. & Pierrette, L & B 227 Prospect St.	12,545
Beaule, Roland & Madeline, L & B 10 East High St.	3,350
Beaulieu, Rose M., L & B 6-8 Grove St.	4,620

Beaupre, Alfred & Mary, L & B 138 Sanborn St.	9,600
Beaupre, Alphonse, L & B 11 Pleasant St.	8,330
L & B 41-43 Prospect St.	5,340
Beaupre, Antoinette F., Land - So. Main St. E/S	300
*Beaupre, Armand H., Land & Mobile Home, No. Main St.	2,000
Beaupre, Armand J. & Emiline B., L & B 35 Spring St.	4,380
Beaupre, Clarence, Lot, Webster St.	60
Beaupre, Clarence E. & Eunice G., L & B Gile Pond Road	2,350
Land, Giles Pond Road - Mt. View Park	60
*Beaupre, Donald A. & Nancy A., L & B 35 Duffy St.	6,350
*Beaupre, Eugene F., L & B 161 Webster St.	2,430
Beaupre, Henry J. & Margaret W., L & B So. Prospect St.	6,980
Stock in Trade	600
Beaupre, Mariette, L & B 16-18 Pine St.	6,740
Beaupre, Joseph E. & Merilda J., L & B 50 Pearl St.	2,710
Beaupre, Margaret W., Land, Punch Brook Road W/S	300
*Beaupre, Robert P. & Vivian, L & B 101 Pine St.	4,750
Beaupre, Roger D. & Mildred, L & B Off Webster Ave. 3rd Row	4,545
L & B Webster Ave. W/S	2,190
Land, So. Main St. N/S	890
*Beaupre, Roger G. & Mary F., L & B 72 Chestnut St.	2,110
Beaupre, Roland & Gloria, Mobile Home only	615
*Beaupre, Valmore W. & Bertha M., L & B 9 East High St.	3,020
Beaupre, William J. & Laura G., L & B 139-141 East Bow St.	6,210
Beckford, Harry F., Land Off Nelson St.	105
Beckford, Rena C., Land Nelson St. Lots 8-11	1,200
Beckford, William E. & Theresa M., L & B Fair St. S/S	3,705
Land Fair St. S/S - Land Off No. Main St.	535
Bedard, Leon P. & Josephine M., L & B Robin St. S/S	2,310
Beever, Howard & Rose M., L & B Webster Lake E/S	4,030
Belanger, Edmee V., L & B 133-135 Franklin St.	5,680
Belanger, Ruth R., L & B 23 Beaton St.	5,420
Belhumeur, Albert & Doris, Land Riverview Dr. E/S	840
Belhumeur, David & Alverta, Land - Dottie's Lane E/S Lot No. 8	150
Beliveau, Eva, L & B 77 School St.	4,560
Beliveau, Rolland W., L & B 79-79 1/2 School St.	5,630
Bell, Genevieve M., L & B 35 Dearborn St.	400
Bell, Shirley Morey, Land - Hunt & Woodrow Ave.	365
*Belliveau, Ernest F., & Lorraine, L & B 81 School St.	2,550

Belt, Nathan, L & B New Hampton Rd. - Waverly Acres	6,300
Belville, George W. & Alison, L & B 124 Webster St.	3,120
Belz, John & Mary, L & B Victory Drive	8,760
Benham, John R. & Dorothy S., L & B Webster Ave. 3rd Row	5,770
Bennett, Dorothy S., L & B 18 Lancaster St.	5,780
Bennett, Edgar A., Jr. & Irene I. M., L & B Salisbury Road W/S	5,330
Personal Property	1,440
Bennett, Edgar A., Sr. & Maude M., Land off Smith Hill Road	60
Land - Smith Hill Road	1,390
L & B Smith Hill Road S/S	5,830
Bennett, H. Asa & Esther C., L & B 56 Depot St.	4,160
*Bennett, Harold I. & Marjorie L., L & B 900 Central St.	2,830
Bennett, William A. & Dava L., L & B 35-39 Franklin St.	6,600
Benson Auto Co., Inc., L & B 28-32 No. Main St.	12,190
Stock in Trade	33,500
L & B 34-38 North Main St.	8,090
L & B 50 North Main St.	7,210
Benson, Earl H. & Pauline O., L & B 40 Freedom Dr.	7,730
*Benson, Ervin E. & Claudette B., L & B Victory Dr.	5,360
Personal Property	185
Benson, Lida, L & B 111 Summit St.	6,040
Benson, Marion B., L & B Nelson St.	5,250
Berg, Louise A., L & B 27-29 Spring St.	5,520
*Bergeron, Amedee J., L & B 55 Park St.	2,430
Bergeron, Dora H., L & B Sanborn St. E/S	5,740
*Bergeron, Laurier J. & Pauline T., L & B Cross St.	8,095
Stock in Trade	2,000
Bergeron, Louis F., L & B 42 Grove St.	3,690
Bergeron, Louis J. & Bernadette L., L & B 110 West Bow St.	2,600
L & B 114 West Bow St.	2,310
*Bergeron, Normand & Beverly, L & B Sanborn St. E/S	5,270
Bertagna, Virginia, L & B Lake Shore Drive E/S	6,030
*Berube, Adelard E. & Juliette M., L & B 13 School St.	3,520
Berube, Andrew A. & Nancy P., L & B Off New Hampton Road	2,065
*Berube, Louis H. & Merilda, L & B 128 Franklin St.	3,500
Berube, Stanley R. & Lois A., L & B 6-8 Terrace Road	7,620
Personal Property	170
Berwick, Nelson F. & Rosemary, L & B Route 3A W/S	4,260
Biagotti, Leo & Eva, L & B 72 Clark St.	1,970

Biel, Boleslaw, L & B 38 West Bow St.	3,450
Bil, Heirs of John, Land - Glenwood Avenue	180
Bil, Stanley F. & Audrey A., Land - Victory Drive	290
Bilodeau, Lucien F. & Mary A., L & B Kendall St.	8,175
Bi-Rite Wholesale Merchandisers, Inc. - Stock in trade	6,400
Bissonette, Henry & Evelyn, Land & Mobile Home-Riverview Drive	1,230
Bitetto, Frank M. & Lenore J., L & B Webster Ave. E/S	3,590
Black, Kenneth F. & Barbara, L & B Beech St.	8,595
*Blad, Anthony T. & Rosealma M., L & B 150 Victory Drive	2,620
*Blad, Genevieve C., L & B 121 Victory Drive	4,300
Blad, Thaddeus F. & Ceslawa, L & B 406-414 Central St.	32,930
Stock in Trade	7,500
L & B 277 Victory Drive	6,050
Blake, Elwood C. & Annie W., L & B Calef Hill Road	3,980
Blake, Elwood C., Land, Ward Hill Rd.	90
Blake, Inez, L & B 18-20 Oak St.	5,940
Bland, William R., L & B Salisbury St. S/S	3,030
*Bloch, Seymour & Christel, L & B 23 Beech St.	6,015
Blossom Shop, Stock in Trade, 343 Central St.	350
Blue, John F. & Lois T., L & B Webster Lake (Pine Colony)	5,480
Personal Property	60
Blumenthal, Dorothy E., L & B Route 3A E/S	2,500
Boardman, Earl F. & Anna M., L & B Webster Ave.	3,020
Bobbiesi, Donna C., Land, Robin St. S/S Lot 67	180
Bobbiesi, Madeline E., L & B Robin St. S/S Lot 68	2,625
Boisclair, Maurice N. & Hilda M., L & B 59 Chestnut St.	7,210
Boivert, Mrs. Ernest , L & B Hutchinson St. Corner Bond St.	2,000
*Bolduc, Elizabeth, L & B 64 Elkins St.	2,690
Boley, George A. & Susan E., L & B 30 Webster St.	5,800
Bond, Dr. Douglas D. & Helen C., & Mrs. Linda C. Burgess, L & B New Boston Rd.	9,340
*Bonfanti, Joseph F. & Jeannette M., L & B 2 North Sulloway St.	6,730
Bonin, Wilfrid G. & Alice O., L & B 130 West Bow St.	6,615
Stock in Trade	160
Bonk, Anthony & Katherine, L & B 45 West Bow St.	6,590
L & B Victory Drive	5,230
Bonk, Emil P. & Stella M., L & B 16 Freedom Drive	8,410
Land - Victory Drive	645
Land - Off Webster Ave., 3rd Row	620
L & B 800 Central St.	6,680
*Bonk, Frank G. & Lorraine E., L & B 12 Charles St. Corn. Central St.	8,200

Bonk, Louisa, L & B 156-158 West Bow St.	6,020
*Bonk, Stanley F. & Lucille, L & B 77 Clark St.	5,820
L & B 624 Central St., Corn. Pearl	4,470
Boomhower, Leonard W. & Rachel C., L & B Nelson St. E/S	4,110
Boot, Bastian C. & Annie E., L & B Route 3A	2,560
Mobile Home	1,630
Bosselait, Leon J. & Edith M., L & B 47 Orchard St.	7,150
Boston & Maine Corporation, Warehouse - River St.	2,040
Land - South of Webster Place	360
Land - Longfellow Lot	1,800
Lot East Side Railroad Bridge	600
Boucher, Verne E. & Marrian K., L & B 114 Pearl St.	3,780
Bouley, Arthur R. & Ruby M., Mobile Home & Land, Route 3A	2,405
Bourdeau, Armand & Rachel B. LaValley, L & B Range Road	6,505
Bourdeau, Eugene & Beatrice, L & B Lawndale Road E/S	7,025
L & B Range Road S/S	300
Bourdeau, Louis W. & Gertrude A., Land & Mobile Home, Robin St.	1,700
Land, Riverview Drive	450
*Bourdeau, Richard F. & Lenore, L & B 49 Gilman St.	3,990
*Bourdeau, Theodore L. & Hazel, L & B Route 3A E/S	2,300
Bourjois, Mrs. Lena, L & B 141 Chestnut St.	2,930
Boutin, Delore L. & Hazel A., L & B Kidder Ave. W/S	1,450
Bowne, Mary T., L & B Webster Ave	3,400
Boyce, Robert W. — Jeannette M., L & B 10GerrishSt.	3,160
*Boyd, Isabelle, L & B So. Prospect St. E/S	10,150
Boyd's Laundry & Cleaners, Inc., L & B 185-187 Central St.	13,530
Boynton, Fred M. & Roseamond M., Land N/S Calef Hill Road	120
Bozek, Stanley J. & Edward J. Bozek, L & B New Hampton Road	585
*Bradley, Robert J. & Patricia B., L & B 11 Spring St.	2,720
Brady, Francis E. & Theresa L., L & B 87-91 West Bow St.	4,490
Brailey, Grace C., L & B, New Hampton Road	2,785
Brailey, Marie & Freeman A., Land & Mobile Home on Lake Shore Drive S/S	1,590
Braley, Gilbert W. Jr. & Marjorie, Land, New Hampton Road	1,095
*Braley, Heber L. & Harriet I., L & B 841 Central St.	1,180
Braley, Mildred S., L & B 40 Oak Street	4,560
Brassard, Alphonse G. & Ida A., L & B 22 Freedom Dr.	7,430
Stock in Trade	450

Brassard, Amedee A. & Frances W., L & B 731 Central St.	6,900
Personal Property	205
Brassard, Harold, L & B 123 Orchard Street	4,850
Breton, Joseph P. A. & Florence., L & B Calef Hill Road	2,925
Briggs, Edward B. & Marjorie, L & B 198 Prospect St.	5,685
Brock, Angie, L & B W/S Pleasant St.	2,050
*Brough, Frank H. & Rita M., L & B Sanborn St. E/S	6,525
Brouillard, Heirs of Eugene & Anna, L & B 177 West Bow St.	2,760
*Brown, Bernard R. & Merle L., L & B New Hampton Road	3,415
Brown, C. N. Enterprises, Land 56 South Main St.	1,350
Brown, Ella L., L & B New Hampton Road	6,340
Brown, Floyd J. & Shirley M., L & B New Hampton Road	5,050
*Brown, Frances E., L & B 39-41 Highland Ave.	4,200
Brown, George A. & Carol L., L & B Robin St. W/S	4,685
Brown, Mildred W., Land, Smiling Hill Road	590
Brown, S. George, L. & B., Smiling Hill Road	11.395
Brown, Robert, Personal Property	230
Brownell, W. E. & Joanne, L & B E/S Shore Webster Lake, Webster Ave.	6,620
Brunelle, Arthur A., L & B Smiling Hill Road	4,555
Brunelle, Merilda, L & B 2-6 Canal St.	5,980
Brusseau, Wilfred T., Jr. & Lorraine, L & B Range Road N/S	5,350
*Bryant, Walter L. & Ida E., L & B 44 Beaton St.	3,610
Bryant's Flying A. Station - 724 Central St., Stock in Trade	500
Bryson, Edward J., L & B Morrill Court E/S	2,990
Buczynski, Edward J., L & B West Side Chestnut St. Corn. Proctor St.	2,860
Personal Property	240
Stock in Trade	300
L & B Carr St. N/S	6,735
L & B Central St., Corner Kendall St.	11,770
L & B 73 North Main St.	5,810
Buczynski, Edward J. & Dorothy H., L & B 139 Circuit St.	9,285
Buczynski, Frances J., L & B & Mobile Home, Woodrow Ave.	2.295
*Buczynski, Julian J. & Olga B., L & B Victory Dr.	6,420
Stock in Trade	2,100
Buczynski, Michael A., L & B, Clark Street	1,930
Bunnell, Jack, L & B No. Main St.	5,760
Mobile Home	1,200
Burgess, Linda C., L & B New Boston Road	3,100

Burke, Charles A., L & B 33 Kendall Street	5,880
Burke, Heirs of Mary A., L & B 14 Sanger Street	4,380
Burke, Michael E., L & B 53 Kendall St.	7,690
Land & Shed N/S Route 3A (Central St.)	795
Burleigh, Carl L. & Ethel S., Land Park No. 1 Symonds Terrace Lot No. 45	60
Burleigh, Joseph & Alice T., L & B South Main St.	7,050
Burleigh, Heirs of Winifred, L & B 22 Dearborn St.	5,850
Burley, Frank W., Jr. & Jean, L & B 16 Pearl Place Corner Munroe St.	3,500
Burley, Frank W., Jr., Land, Lots 1 & 2, S/S Munroe St.	330
Burley, Frank W. & Pauline R., L & B 197 Webster St.	3,905
Land, Webster Street, E/S	215
*Burns, Keith L. & Virginia M., L & B Babbitt Road	4,350
Burns, Louise, L & B 26 Beech Street	8,420
Burpee, Allen K. & Lois, L & B Kidder Ave. & Personal Property	820
Burrows, Hubert A. & Ruby L., L & B Davis St.	3,000
*Bushman, Clayton W. & Lorraine E., L & B 20 Dearborn St.	5,610
*Bushman, Norman A. & Cecile C., L & B 93 Kendall Street	6,640
Buswell, Guy A., L & B Webster Birthplace Road	4,710
Land, Symonds Terrace Park, Lot 31 Section A	120
Land, off Salisbury Rd., & Personal Property	430
L & B Range Road S/S	570
Land, Salisbury Road	20
Land, Salisbury Road	745
Land, Colby Ave. W/S	260
Land, Robin St. E/S	190
Buswell, Mildred, L & B 276 North Main St.	5,040
Butcher, John, L & B Smiling Hill Rd. W/S	3,600
Butler, Bradford H., Personal Property	140
Butler, Francis, L & B Lake Avenue W/S	1,730
Butler, Herbert W. & Wanda M., L & B Webster Ave. S/S	3,870
*Butler, James L. & Rita F., L & B 104 Valley St.	2,750
Butler, Theresa P., L & B 175 South Main St.	15,490
Stock in Trade	1,200
L & B Webster Lake E/S	3,130
Butt, Wendell & Katherine C., L & B Webster Ave. S/Shore Webster Lake	3,800
Cahill, Joseph F., Land Route 3A	300
Cahill, Louis & Vera, L & B Rte 3A W/S	1,050
Caldon, Herbert J. Jr. & Fay, L & B off Gile Pond Road	1,740
*Calley, Eugene E. & Violet, L & B 632 Central St.	5,250
Calley, Maurice W., L & B Babbitt Road	6,160
Land, Calef Hill Road	140

Cameron, Roland F. & Helen, L & B 89 Orchart St.	4,500
Camp, Rolfe Co., Inc., L & B 194 Central St., Stock in Trade, Personal Property	32,940
Warehouse & Land S/S East Bow St.	4,200
Camp, Rolfe W. & Florence, L & B 202 Central St.	6,720
L & B 821 Central St.	7,540
Camp, Rolland D. & Dorothy R., L & B 66 Edwards St.	11,270
Land, Victory Drive	575
*Campana, Fiore & Marion, L & B 38 West High St.	4,150
Personal Property	260
L & B Webster Ave., 3rd Row	2,270
Cannon, Dr. Bradford and Marion C. Schlesinger, L & B New Boston Road	4.850
Carbonneau, Theotisse, L & B 27 West High St.	4,670
L & B 18 Elkins St.	3,510
*Carey, John F. Jr. & Judith, L & B Terrace Road	5,930
Carhart, John L. & Claira M., L & B South Prospect St.	6,240
Carignan, Alfred G., L & B South Prospect St.	8,110
Carignan, Arthur H. & Donna, L & B 40 Clark St.	3,670
L & B Charles St.	1,330
*Carignan, Auguste E. & Edna M., L & B 143 Salisbury St.	2,585
*Carignan, Leopold N. & Lucienne A., L & B 182 Franklin St.	3,950
Land, Franklin St.	900
*Carignan, Maurice J. & Jean T., L & B 670 Central St.	5,890
*Carignan, Romeo L. & Mariette Y. L & B 109 East Bow St.	2,845
L & B 107 East Bow St.	3,890
Carignan, Romeo N. & Germaine M., L & B 34-36 School St.	5,630
Carlson, Conrad H. & Alice, L & B Shore Webster Lake W/S & Rt. 11 E/S	11,590
Personal Property	130
Carpenter, Samuel Co., L & B So. Prospect St.	19,320
Personal Property	290
*Carr, John J. & Norma, L & B 3 Freedom Drive	7,495
*Carr, Philip M. & Dorothy T., L & B 55 Prospect St.	3,860
*Carroll, David B. & Eugenia, L & B 89 Terrace Road	4,570
Carter, Rosaire F. & Theresa M., L & B East Pleasant St.	4,640
Caswell, Donald W., L & B Smith Hill Road	3,070
Cate, Howard & Beverly, L & B Terrace Road	6,160
Cate, Mary F., L & B 31 Pleasant St.	6,860
Cate, Roland Paul, Land Terrace Rd.	455
Cerdas, Madeline, Land, Lark St. S/S	295
*Chaffee, John W. & Antonia, L & B South Prospect St.	6,945
Chamberlin, William L. & Barbara, L & B 15 Beech Street	10,110

Personal Property	20
Champagne, Paul & Alexina, L & B 5 Washington Ave.	6,350
*Champion, Andrew & Dora, L & B New Hampton Rd.	160
Champion, Lois G. and Mildred W. Gardner, L & B 162 North Main St.	2,380
*Chandler, Earl K. & Irene R., L & B 63 Pine Street	4,660
L & B 122-124 Elkins Street	3,295
Chandonnait, Delphis A. & Clara B., L & B 64 Lancaster St.	2,230
Chandonnait, Luger & Marjorie, L & B Hunt Ave.	1,010
*Chandonnait, Roland L. & Helen L., L & B 76-78 West Bow St.	3,190
*Chapley, Anthony J. & Caroline M., L & B 189 South Main St.	3,620
*Chapley, John & Marjorie E., L & B 40 Highland Ave.	3,310
*Chapmen, Colin J. & Elaine, L & B 42-46 Terrace Road	3,705
Chase, Heirs of George W., L & B 91 Summit Street	3,880
L & B 101 Summit Street	6,170
Cheney, Avit J. & Annette, L & B 40-42 Elkins Street	7,510
Cheney, Frank E. & Constance S., L & B Salisbury Road	6,200
Cheney, Raoul J. & Bernadette M., L & B 134 Kendall St.	7,850
Chevron Oil Co., Land & Station, Personal Property	14,960
Chickering, Helen D., L & B 42 Myrtle Ave.	7,575
Chorzeph, Martin & Victoria, L & B 138 West Bow St.	3,960
Chmielecki, Stanley & Stella, Land Webster St. W/S	1,080
Christopher, Peter, Land & Bldg., Robin St.	4,340
Churas, Christie & Patricia M., L & B 623-625 Central St.	5,160
Chwast, John, L & B 121 Chestnut St.	11,000
Chwast, Joseph J., Land 121 Chestnut St.	300
Cilley, Carroll E., L & B 122 Franklin St.	4,870
Citco Station, Vernon Tucker, Stock in Trade	1,100
Cities Service Stations Corp., Gas Station & Land S/S Central St.	18,925
Corner Prospect St., Personal Property	1,320
Clark, Agnes M. Estate, Land Charles Street	1,110
L & B Webster Lake E/S	5,700
L & B 21 Chestnut St.	3,700
L & B 15 Chestnut St.	6,320
L & B Webster Lake E/S	2,610
Clark, Edward & Alice, Land Rt. 11 N/S	860
Clark, Heirs of Frances L. S., L & B New Boston Rd.	3,310
Clark, Helen, L & B 645 Central St.	3,630
Clark, Jessie M., L & B Lakeshore Drive N/S	2,770
Clark, Philip R. & Evelyn R., L & B 24 Dearborn St.	7,025
Clark, Richard B. & Elizabeth, L & B 30 Oak Street	4,660
Clark, Richard, Stock in Trade	6,000
Clark, William S. II, L & B New Boston Road	2,420

Clarke, Frederick N. and Frederick N., Jr. & Doris L. Clarke, L & B Webster Lake N/Shore	13,245
Cleary, Susie A., L & B 65 Clark St.	2,170
Clemson, Fred N. & Esther, L & B Lake Shore Drive S/S	2,330
Clifton, Natalie, L & B Corner Proctor Ave. & Clark St.	4,150
Land, Corner Proctor Ave. & Clark St.	380
L & B 88 Clark St.	2,690
*Clifton, Raymond G., L & B 925 Central St.	5,440
Stock in Trade	1,500
Cline, Ruth, Mobile Home	490
*Cline, Warren L. & Madeline H., L & B 42 Pearl St.	1,240
Clogston, Anna M., Stock in Trade (Central St.)	3,200
Clogston, Edward J. & Arlene C., L & B Lake Ave. ES	8,100
Clogston, Paul E., L & B Independence Ave.	2,470
Clogston, Paul E. & Anna M., L & B Babbitt Road	11,480
Clogston, Paul E. and Arthur J. Kidder, Land, Independence Ave.	1,200
*Cloutier, David J. & Nancy N., L & B 77 Pine Street	4,670
*Cloutier, Henry J. & Phyllis C., L & B 16 Anderson Ave.	3,240
Clow, Robert L. G., Land Robin St. S/S	240
Cobden, Richard M. & Gladys G., L & B Route 3A W/S	10,010
*Coffey, John M., Jr. & Arlene J., L & B 32 Lancaster St.	4,870
L & B 760 Central St.	9,620
Stock in Trade	1,950
*Coffey, Thomas J. & Dorothy M., L & B, Babbitt Road	4,265
Colburn & Camp Motor Co., Inc., 200 Central St., Stock in Trade	13,950
Colburn, Everett & Janice, L & B Frances St.	6,605
Colburn, Gordon E. & Freda M., L & B Hunt Road	7,160
Stock in Trade	280
Personal Property	170
Mobile Home	2,985
Land, Overlook Drive Via Hunt Rd.	300
Colby, Charles J. Jr., L & B 197 East Bow St.	4,630
Colby, Charles J. Sr., Land, Pleasant Street	530
L & B 321-323 Central St.	11,560
L & B 325 Central St.	8,430
Colby, Clifton D., Jr. & Clara A., L & B King Street	3,450
Colby College, President, Board of Trustees, Land Lark St. S/S	150
Colby, Harold Jr., Land Colby Ave.	145
Colby, John R. & Kathryn, L & B Colby St.	3,110
L & B 205 Pleasant St.	5,410
Colby, Heirs of Miriam S., L & B 197 Pleasant St.	5,600
Colby, Heirs of Roy, L & B E/S Pleasant St.	6,700
Colby, Victor N., L & B Sand Hill Road W/S	6,210
Colcord, Erford R. & Phyllis J., L & B Sanborn St.	640

Collins, Clarence E. & Lois A., L & B Route 11 W/S	4,200
L & B Robin St. W/S	1,455
L & B Lark St. S/S	1,580
L & B Lark St. E/S	1,710
Collins, Muriel & Herbert W., L & B 136 Salisbury St.	3,930
Collins, Walter E. Jr. & Marguerite, Mobile Home & Land, Robin St. N/S	1,590
*Collins, Walter E., Sr. & Christine E., L & B 32 Central St.	3,080
Stock in Trade	560
L & B 34 Central St.	1,380
Personal Property	700
Collins, Yvonne A., L & B 49 Maple St.	4,530
Concord Lumber Company, Land So. Prospect St.	980
Conlon, Celia, L & B Webster Lake, North Shore	3,145
*Conner, Maurice L. & Laura, L & B 8 Patriot Ave.	5,370
*Connifey, James P. & Barbara M., L & B 3 View St.	4,250
Connor, Michael J., L & B 32-34 East Bow St.	2,435
Connor, Murray A. & Cecile, L & B 32 Spring St.	4,615
L & B 34 Spring St.	3,735
Cook, Bernald W. & Martha E., L & B 63-65 Gilman St.	3,990
Cook, David S. & Helen L., L & B 599 Central St.	2,370
Cook, Merlin H. & Evelyn W., L & B 13 Gilman St.	6,940
Stock in Trade	860
Cooke, Melba M., L & B Aiken Avenue	12,530
Cooke, William & Marcia D., L & B 1 Lake Ave.	
W/S and Rt. 11 S/S	4,600
Land Rt. 11 S/S	700
Land R. 11 S/S Corner Lake Ave. E/S Rt. 11	940
Cooper, Alexander & Frances W., L & B Liberty Ave.	6,950
Cooper, Allen S., L & B 270 So. Main St.	8,735
L & B Corner Webster & Kimball Sts.	3,645
*Cooper, William J. & Barbara H., L & B 7 Patriot Ave.	6,110
*Copp, Dorothy M., L & B 13 Russell St.	2,570
*Corcoran, George T. & Helen M., L & B 582 Central St.	2,580
Corkrey, Edmund J. & Jeannette G., L & B 697 Central St.	5,630
Stock in Trade	1,100
Corliss, Ellerton A. & Beverly, L & B 153 East Bow St. (Front)	
L & B 12-24 Glen St., (Rear)	10,550
Cormier, Alcide O. Estate and E. & S Kay, L & B at Central & River Sts.	90,115
*Corneau, George S. & Lillian M., L & B 107 West Bow St.	1,450
Cornwell, Ralph S. & Eleanor M., L & B Lake Shore Drive S/S	1,620
*Cote, Alphonse A. & Lucille D., L & B Frances St. Lot No. 9	5,205
Cote, Armand J., Jr. & Elizabeth A., L & B 77 View St.	5,720

Cote, Armand J. & Cecile M., L & B 180 Prospect St.	4,190
*Cote, Bernard & Arlene, L. & B 23 Liberty Ave	6,140
Cote, Erving L., L & B 2 Dana Court	4,030
*Cote, Lawrence J. & Lillian, Greenhouses, 275 Victory Dr.	1,840
Stock in Trade	2,000
L & B 275 Victory Drive	5,915
Cote, Maurice W. & Jeannette M. R., L & B 67 Lancaster St.	1,160
Cote, Raymond, Personal Property	330
Cotton, Clarence S., L & B Webster Ave. S/S	5,480
Land, Webster Ave. S/S Lot No. 6	600
*Cournoyer, Leon A. & Ellen M., L & B South Prosppect St.	2,770
Courtemanche, Eletha E., L & B Independence Ave.	7,700
Land, Kendall St. Lots No. 106 & 107	705
Courtemanche Bros., L & B 17 East Bow St.	3,920
Stock in Trade	3,600
L & B Route 11 N/S	2,800
Courtemanche, John L., L & B 143 Chestnut St.	4,645
L & B 81 East Bow St.	3,870
Courtemanche, Paul G. & Ruth M., Land & Mobile Home, Hutchinson St.	2,695
*Couture, Joseph H. R. & Nancy E., L & B 90 Prospect St.	4,870
Couture, Roger H. and Richard A. Davis, L & B 9-11 East Bow St.	6,000
Craik, Willis B., Land Gile Pond Rd.	40
L & B Gile Pond Road	3,880
Crandall, Newton V., L & B Lake Ave. WS	2,960
Crandall, Newton V. & Josephine P., L & B Route 3A E/S	3,560
Crane, Mary E., L & B 121 Prospect St.	9,430
*Crawford, Gladys K., L & B Kidder Ave. E/S	1,470
L & B Kidder W/S	2,300
Crews, Robert G., Mobile Home, only, at LaBranche's Trailer Pk.	2,280
*Crosby, Claris H., L & B Oriole St. E/S	735
*Crosby, Kenneth J. & Gloria R., L & B 15 Liberty Ave.	7,340
Cross, Clayton A., Heirs of, L & B 98-100 So. Main St.	4,360
Cross, Dorothy B., L & B Cross Road W/S	3,340
Cross, George S. & Rita L., L & B 48 Terrace Road	4,260
Cross, James & Kathryn, L & B 38 River St.	9,395
Cross, Jessie B., L & B 20-26 Terrace Road	4,680
Stock in Trade	970
Cross, Robert W. & Barbara E., L & B Carr St. S/S	3,850
Crotched Mountain Foundation, Land Lakeshore Dr.	240

*Croteau, Paul D. & Lillian R., L & B 141 Winnipesaukee St.	2,615
Land, Robin St. W/S	220
Croteau, Roger J. & Gloria M., L & B 638 Central St.	3,840
*Croteau, Roland & Florence, L & B 120 Sanborn St.	3,540
Crowley, Martin A., L & B 753 Central St.	6,080
L & B S/E Corner Central & Green Sts.	15,330
Personal Property	8,010
L & B Hunt Ave.	3,600
Land containing Gravel Pit on New Hampton Road	720
Land, Central St. next to Home place Lot No. 30	430
Shoreland, Giles Pond	960
Land, Giles Pond - Mt. View Park	180
Land, Giles Pond - Mt. View Park	290
Land, Giles Pond - Mt. View Park	250
Land, Giles Pond - Mt. View Park	10
Land, Munroe St.	110
Land, Giles Pond - Mt. View Park	15
Land, & Bldg. Salisbury Road S/S	1,075
Wood lot, North of Calef Hill Road	50
Crowley, Martin A. & Marie Rose, L & B 713 Central St.	4,780
Land S/W Corner of Green & Munroe Sts.	140
Crowley, Raymond A., Land S/S Munroe St.	100
Land, W/S No. Main Street	3,630
Crowley, Raymond A. & Gracia, L & B Lake Shore Drive W/S	11,200
Crowley, Richard M., L & B Webster Lake E/Shore	10,465
Land S/S Central St.	430
Crowley, Woodbury E. & Laura M., Land Salisbury St. W/S	90
L & B Salisbury St.	4,640
Cullen, Joseph B. & Barbara M., L & B 113-119 Elkins St.	6,530
Cumberland Farms, Inc. Central St., Stock in Trade	1,700
Cummings, George & Beatrice, Land Webster Ave. E/S	1,140
Cummings, Joseph & Lillian, Mobile Home, LaBranche's Tr. Pk.	2,280
Personal Property	205
Cunningham, Carol A., Mobile Home, Salisbury Rd.	995
Cunningham, Charles D. & Caroline B., L & B 79 West Bow St.	3,200
Cunningham, Charles M., L & B 230 Summit St.	1,220
Cunningham, Grace, Helen, & Beatrice Kingsbury, L & B 130 Railroad St.	4,920
Curran, Bridget K., L & B 58 Winnipesaukee St.	4,180
Currier, Vernon A., L & B Wood St.	4,255

*Curtis, Donald A. & Priscilla A., L & B 181 South Main St.	7,680
Curtis, Paul G. & Fernande M., L & B 31 North Main St.	7,440
Cushing, Arthur, R., L & B 55 Clark St.	6,525
Stock in Trade	6,000
Cushing, Arthur R., L & B Webster Ave., E/S	6,410
Cushing, Arthur R. & Marion V., L & B Webster Ave. S/Shore Webster Lake	3,460
*Cushing, Donald W. & Claire L., L & B 17 Glory Ave.	6,915
Cushing, Frances L., L & B Victory Drive	6,670
Cushing, Garrett A., L & B 110 Railroad St.	4,090
Land - Off Railroad St.	10
Cushing, Mary L., L & B Colby Ave. E/S	2,100
L & B Colby Ave. W/S	3,510
Stock in Trade	155
Cutter, Harold L. & Eleanor N., L & B W/S Sand Hill Road	5.330
Cutting, Linwood E. & Fernande M., L & B 727 Central St.	6,370
Cyr, Marie, Mobile Home only, Hill Rd.	2,035
Daigneau, Gerald E. & Leona S., L and & Mobile Home New Hampton Rd.	1,450
Daigneault, Frank J. & Irene B., L & B Sanborn St.	4,755
*Daigneault, Harold N., L & B Woodrow Ave.	4,075
Daigneault, Marion, Personal Property	30
Dalphond, Arthur & H. Winifred, L & B Route 11 W/S	10,455
Dalphond Bros., Inc., Land, River Road W/S	2,160
Land Route 11	2,180
Land Route 11 N/S	1,450
Land Route 11 S/S	2,800
Land Webster Street W/S	475
Dalphond, Velma S., Land Terrace Road	2,105
L & B Route 11 W/S	8,270
D'Amour, Ronald G. & Pauline, L & B 182 West Bow St.	5,270
Dane, Fred E., L & B 18 Terrace Road	4,650
*Dane, Fred S. & Edwina, L & B 35 Clark St.	6,360
Daniell, Eugene S., Jr., Land, Kidder Ave. S/S	1,440
Daniell, Eugene S., Jr. & Eva B., L & B Webster Lake	5,355
L & B Daniell Point	6,945
Daniell, Jere R. (Heirs of), L & B Lake Shore Drive	26,660
*Daniell, Lillian G., L & B Daniell Point	6,900
Daniels, Thos. W., Mobile Home only, Smith's Tr. Pk.	1,050
Dargie, Daniel L., Land Babbitt Road	30
L & B 436 Central St.	9,185
Stock in Trade	8,020
Personal Property	140

Dargie, Daniel L. & Elizabeth I., L & B Lake Shore Drive	8,630
L & B Lake Shore Drive	4,240
Land, Lake Shore Drive	1,500
Davenport, Sherman G., L & B 403 South Main St.	5,290
Land, Off Salisbury Road	160
Land, Salisbury St. W/S	620
Davidson, James J. & Aldea, Heirs of, L & B 47 Chestnut St.	5,320
*Davidson, Robert E. & Marie V., L & B 61 Oak St.	4,460
Davis, Alvin J. & Caroline I., L & B So. Prospect St.	4,570
Davis, Arnold G. & Dorothy R., L & B 44 Central St.	4,950
Davis, Edna P., L & B 42 Central St.	4,310
L & B Lake Shore Drive W/S	9,740
Land, Webster St. W/S	730
Davis, Elwood R. L & B Terrace Road	6,195
*Davis, George H. & Marie B., L & B Frances St.	5,720
Davis, Grover, Land off Calef Hill Road	90
Davis, Julius P. & Kathleen E., Land Giles Pond	300
Davis, Richard A. & Margaret, L & B 64 Pleasant St.	5,345
Personal Property	205
*Davis, Richard I., L & B 45 Central St.	4,940
Stock in Trade	350
Dawson, Winnifred C., L & B & Mobile Home, New Hampton Rd. E/S	2,240
Day, Harry R. & Grace E., L & B Webster Ave. E/S	2,930
Day, Roger B. & Denise, L & B 24 Liberty Ave.	7,580
Dean, Alwin C., L & B 79 Summit St.	3,730
Dearborn, David, Personal Property	235
Dearborn, Earl J. & Ruth D., L & B Webster Ave. 3rd Row	1,935
*Dearborn, Leon W. & Doris E., L & B 33 Webster St.	4,120
Land off Salisbury Rd.	85
*Dearborn, Robert J. & Dorothy P., L & B Salisbury Road W/S	3,030
Land, Punch Brook Road	85
Debcin Company, Inc., Stock in Trade	1,880
Decato, Ernest J. & Marion W., L & B between Lake Shore Drive & Webster Lake	13,900
Personal Property	410
Decato's Men's Wear, Ernest J. Decato, Central St. Stock in Trade	10,800
Defosses, Beatrice, Heirs of, L & B Calef Hill Road	6,130
Defosses, Raymond A. & Claire L., L & B Calef Hill Road	5,255
Stock in Trade	360
L & B Calef Hill Road	1,870
Defosses, Viola J., L & B Hunt Ave.	540
Deguise, Gerard J. & Eva C., L & B 151 Kendall St.	7,875

Demarco, Angela E. & Antonio, Land, Smith Hill Rd. S/S	210
Demers, Arthur P. & Aurelie M., L & B 76 Thompson Park	4,220
*Demers, Dominique G., Land & Mobile Home, Hutchinson St. N/S	1,570
Denish, Merton & Lillian, L & B 260 Kendall St.	3,015
*Denoncour, Maurice P. & Theresa M., L & B 155 Franklin St.	3,460
Dery, Oscar D., L & B 26 Highland Ave.	6,570
Deshaies, Albert S. & Pauline E., L & B 126 Railroad St.	5,270
Deshaies, Andre A. & Patricia, L & B 56 Freedom Drive	9,235
Deshaies, Camille J. & Anna M., L & B 104 Franklin st.	6,100
Deshaies, Eva, Heirs of, L & B 21 West High St.	4,510
Deshaies, Mary F., Heirs of L & B 74-76 River St.	4,640
*Deshaies, Nestor & Eleanor M., L & B 24 West High st.	2,250
Deshaies, Paul W. & Yvonne A., L & B 76 Elkins st.	5,460
Deshaies, Stella J., L & B Webster Lake (Pine Colony)	8,295
L & B New Hampton Road	6,470
Personal Property 1234 1234 1234 12344205	
Desloges, Elia F. and Blanche Y. Gagne, L. & B. 112 Winnipesaukee St.	4,530
*Desloges, Louis J. & Irene A., L & B 90 River St.	3,110
L & B Oriole St.	1,435
*Desnoyers, Andrew W. & Rita M., L & B 70 Thompson Park	4,570
DeSoto, Marion St. Clair, L & B Webster Ave. N/S & Shore Webster Lake	2,780
Despin, Donald H. & Doris A., L & B Robin St. N/S	590
Desrochers, Anna & Florence, L & B 130-132 Franklin St.	5,440
Desrochers, Annie, Land Smiling Hill Rd.	200
Desrochers, Paul & Raymonde, L & B Panoramic Hts.	7,175
*Desrochers, Roger E. & Yvonne B., L & B 25 Liberty Ave.	6,105
L & B 181 Franklin St.	5,640
Desrochers, Roland J. & Pauline M., L & B 43 Grove St.	4,400
Dickinson, Crawford E., Heirs of, L & B 33 Freedom Drive	6,140
Dickinson, Elbert J. & Annie B., L & B Pleasant St.	2,960
Dickinson, Elbert & Annie, Land Pleasant St. E/S Cor. King St.	700
*Dillon, Wm. A. Jr. & Mildred M., 1/2 house & Land-693 Central St.	1,060
*Dinneen, Agnes C., L & B New Hampton Road	820
Dion, Beth M., L & B 11 Clark St.	4,695
Dion, Eva M., L & B 716 Central St.	5,430
Land on W/S of Kendall St.	210

*Dion, George E. & Martha, L & B 52 Kendall St.	4,790
*Dion, James M. & Ethel, L & B Cor. 60 Depot St. & 11 Anderson Ave.	3,760
Dion, Lawrence N. Bertha M., L & B Ward Hill Road	1,100
Dion, Maurice A. & Lorraine E., L & B New Hampton Rd.	1,200
Dionne, Richard, L & Mobile Home, Sanborn St.	2,045
Discount Office Products, 378 Central St., Stock in Trade	4,740
Dobosz, Veronica, L & B New Hampton Road	6,680
Dodge, John D., Personal Property	410
*Dodge, John D., L & B 137 Summit Street	4,785
Dodge, John D. & Raymond G., L & B 40 Summit St.	1,985
*Dodge, Morris C., Jr. & Rose E., L & B 9 Gilman St.	1,690
Dodge, Raymond G., L & B 39 Summit St.	2,210
Doherty, Heirs of Margaret, L & B 8 Ayles Court	3,510
Doherty, William A. & Shirley S., L & B Lake Shore Drive N/S	9,720
L & B Lake Shore Drive W/S Webster Lake	2,685
Dole, Electa O., L & B Babbitt Road	1,720
Dole, Mrs. George E., Land - Off Rt. 3 South (Boscawen Line)	90
Donegan, Herman N. & Dorothy S., L & B 66 Freedom Drive, Corner Liberty Ave.	7,405
Donovan, William J. & Martha, L & B 84 Sanborn St.	6,380
Personal Property	120
*Dorman, Percy R. & Caroline, L & B 16 Spring St.	2,150
*Dorman, Robert W. & Theresa R., L & B 31 Prospect St.	2,460
Dortenzio, Sabatino & Beverly, Land, Smith Hill Rd. S/S	240
*Dorval, Conrad A. & Ruby G., L & B 31 & 33 Dearborn St.	10,080
Personal Property	330
Dorval, Conrad E. & Solange, L & B Dearborn St.	7,480
*Dorval, Raymond C. & Rita I., L & B 22 River St.	2,070
Doucet, Clarina M., L & B 35-37 Elkins St.	5,580
Doucet, Eloi J. & Marie L., L & B 5 Aiken Ave.	7,910
Doucet, Gerard O. & Joan, L & B 114 Franklin St.	7,080
Stock in Trade	3,500
Personal Property	170
Land - Franklin St., Ext.	240
Doucet, Marie Ann & Claire M., L & B 15-19 Franklin St.	3,320
Doucet, Richard & Nancy, Mobile Home, Webster St.	2,395
*Doucette, George A. & Corinne, L & B 127 Salisbury St.	1,640
Doucette, Henry A. & Dora M., L & B 14 Dana Court	1,580
Doucette, Kathleen, M., L & B South Main St.	2,350

*Doucette, Walter J. & Priscilla, L & B 79 Pearl St.	2,760
*Douphinette, Angie M., L & B 99 Munroe Street	5,050
Douphinett, Charles E., Heirs of, Land 24 Edmunds St.	600
Douville, Alice M. and Marie Adrienne Roulx, L & B 7 Proctor St.	3,480
*Dow, Walter O. & Faye D., L & B 36 Clark St., Willow Hill Park	5,310
L & B Lake Shore Drive E/S EWST Shore Webster Lake	1,870
Dowling, Arthur W., Land & Mobile Home, Salisbury St.	1,830
Downes, Christopher T., Jr. & Patricia, L & B 64 Valley St.	1,780
Downes, Howard O. & Audrey, L & B Lawndale Rd. W/S	2,925
Stock in trade	350
Downes, Leonard E. & Rachel M., L & B Webster Lake Road N/S	6,140
Doyle, Arthur H. & Tresa, Mobile Home, Wood st.	2,070
Drapeau, Leo D. & Nancy, L & B Route 3A E/S	3,790
Drapeau, William J. & Marion Z., L & B Victory Dr.	4,030
Draper, Lena, L & B Webster Ave. S/Shore Webster Lake	2,570
Drew, Albert E., Heirs of, Land, Sturtevant St., N/S	480
Driganti, Lena R., L & B 25 Oak St.	7,090
Driscoll, E. May, Land on S/E Corner of Central & Lancaster Sts.	600
Dube, Alfred L. & Agnes M., L & B New Hampton Rd.	5,100
*Dubia, Richard D. & Claire R., L & B 17 East High St.	1,450
*Dube, Roland M. & Ellen L., L & B 51 Freedom Drive	5,260
Dubois, Armand & Associates, L & B Panoramic Hts.	2,045
*Dubois, Armand A., Sr. & Marjorie D., L & B 46 View St.	9,615
L & B Ward Hill Road	5,190
L & B 31-33 Franklin St.	11,240
*Dubois, Roland R. & Marjorie A., L & B 11 Pine St.	3,595
DuBois, Walter E. & Irene E., L & B 88 Pearl St.	5,100
DuBreuil, Gustave & Lorraine, Heirs of, L & B Riverview Dr.	685
Lots No. 1, 11, 12 Fowler Plot	575
Dufault, Albert, Mobile Home only, Calef Hill Rd.	770
Dufault, Virginia M. & M. June Dolloff, L & B Route 11 W/S	6,060
*Duffin, Joseph S. & Dorothy A., L & B Oriole St. S/S	3,040
L & B Robin St. E/S	2,040
Dufresne, Otis W., Inc., Stock in Trade, 82 Elkins St.	35,500
*Duhamel, Bertrand E. & Theresa M., L & B 42 Railroad St.	2,160
Dumais, Lionel J. & Wladyslawa, L & B Racine St.	4,410
Dumais, Wladyslawa S., L & B 26 West Bow St.	4,050

Duncan, Arthur & Thelma, L & B 25-27 Pearl St.	4,210
Dunford, Edward J. & Hazel K., L & B, 14 Carver St.	3,600
Dunn, George H. & Frances E., L & B 90-94 Pleasant St.	4,000
*Durgin, Earl E. & Doris L., L & B Lawndale Rd. W/S	3,875
L & B 181 Central St.	6.300
Stock in Trade	3,500
Durgin, Florence O., L & B Oriole St. E/S	1,315
*Durgin, John & Arlene H., L & B Smith Hill Road E/S	3,430
Durgin, Raymond F. & Juliette, L & B Robin St.	5,915
*Durgin, Raymond W. & Blanche A., L & B Route 3A E/S	1,530
Durgin, Ronald, Mobile Home only, River Rd.	675
*Durham, Fred E., L & B 34 Pleasant St.	5,180
Dussault, Alfred, Heirs of, L & B Webster Ave. S/S	3,640
Dussault, Clarence L. & Emma B., L & B 83 Railroad St.	4,340
Dussault, Lucien & Ina, L & B 195 Franklin St.	3,460
Dussault, Robert E., L & B 82 Thompson Park	4,710
*Dussault, Robert E. & Noreen, L & B 205 Victory Dr.	6,065
Dussault, Roger E. & Mira B., L & B 131-133 Prospect St.	4,325
*Dustin, Leon L. & Marie T., L & B Salisbury Road S/S	5,330
Dustin, Martin W. & Joan B., L & B 28 Pleasant St.	3,410
*Dustin, Richard, L & B New Hampton Road	2,580
*Dwyer, Edwin C. & Simone R., L & B 35 Pearl St.	3,660
Dyer, John S. & Shirley, L & B 53 Clark St.	6,590
Eastman, Percy C., L & B Salisbury Road N/S	4,180
Eastman, Rodney L. & Shirley, Land off New Hampton Road	480
Edmunds, Arthur L., Land, South of Route 11	600
Edmunds, Clarence K. & Nelly, L & B Morrill Court W/S	3,770
Edmunds, Helen D., L & B 225-227 Franklin St.	6,460
Edmunds, Richard D. & Florence, L & B 219-221 Franklin St.	7,090
Personal Property	860
Land N/S Pleasant St. (Leighton Field)	1,300
Edmunds, Ruth H. & Arthur L., L & B Route 11 W/S	14,145
E. E. Shoes, Inc., Stock in Trade, 355 Central St.	4,500
Electro Circuits, Inc., Stock in Trade at 186 N. Main St.	8,000
Personal Property	6,800
Elkins Realty Corp., L & B 82 Elkins St. (Dufresne's)	16,100
Elliott, Alvin A. & Flora, L & B 89 Pine St.	9,250
Land - Beech St.	480

Elliott Bros., Inc., L & B 169 Central St.	8,870
Elliott, Clyde F. & Blandina M., L & B 104 Pearl St.	6,110
Elliott, Doris H., L & B 61 Victory Drive	9,310
L & B Shore Webster Lake, E/S	3,530
L & B Webster Ave. E/S	7,080
Elliott, Ernest E. & Beverly, L & B Route 3A W/S	3,700
Elliott, Richard A., Personal Property	25
Elliott, Roger A. & Beatrice C., L & B Webster Ave. E/S	12,180
Emerson, Denley W., Land - Huse Pasture	165
*Emerson, Lloyd C., L & B 140 Chestnut St.	No Tax
*Emerson, George C. & Bernice P., L & B Dearborn St.	3,850
*Emerson, Raymond L., Sr. and Raymond L. Jr., L & B Salisbury Rd. E/S	5,050
Emerson, Raymond L., Sr., Bldg. only, Punch Brook Road	180
Emerson, Ruth M., Personal Property	90
Emery, Bernard C. & Virginia P., L & B Victory Dr.	3,300
Emery, Daniel W., Jr., Bldg. Only, Smith Hill Road W/S	150
Emery, Daniel W., Sr. & Lillian R., L & B Smith Hill Road	1,390
(Prentice Bldg.) Smith Hill Road W/S	1,280
Endres, Raymond J. & Frances, Land & Mobile Home, Riverview Dr. W/S	720
Engdahl, Otto W. & Doris V., Land, S/S New Boston Rd.	300
England, Jennie A., L & B South Main St. E/S	14,935
Stock in Trade	600
Ernest, Glenn & Dorothy A., Land & Mobile Home, 41 Beaton St.	4,165
Evans, Donald B. & Barbara V., L & B Salisbury Road S/S	4,660
Fairbank, John K. & Wilma C., L & B New Boston Road	2,580
Fales, Donald E. & Marjorie N., Land & Trailer, off Lincoln St.	2,515
Fanning, Heirs of Lula G., L & B Route 11 S/S	1,970
Farmer, Heirs of Charles A., L & B Hutchinson St. S/S	10,640
L & B Rear 403 No. Main St.	1,430
Farmer, Charles B. & Mary A., Land S/S Hutchinson St. and E/S Bond St.	1,290
Restaurant Bldgs. & Bldg, & 2 Parcels of Land E/S Route 3A	8,295
Stock in Trade	60
Trailer, Bond St.	1,140
Farnsworth, Bernice B., L & B 179 East Bow St.	5,730
L & B 18 West Bow St.	6,320

L & B 330-342 Central St. "Syndicate Block"	67,105
Bldg., 19 Memorial St.	1,440
*Farnum, Clifton R. & Blanche O., L & B 49 Pine St.	4,870
*Farnum, John H. & Marjorie, L & B 34 South Sulloway St.	5,795
Farnum, Roy A. & Marion M., L & B Victory Drive	4,320
Fell, Daniel, L & B Route 11 & Webster Lake	7,760
Personal Property	320
*Ferguson, Bruce D. & Constance, L & B 15 Glory Ave.	7,990
Fernandes, Manuel & Frances, L & B Robin St. N/S	1,200
Fessenden, Howard P. & Eleanor D., L & B Sand Hill Road N/S	4,640
Feuerstein, Pauline Kropp, L & B 801 Central St.	8,435
*Fielden, Clarence B. & Hazel D., Land & B 274 Victory Drive	9,635
Fife, Clarence L., L & B Both sides of So. Main St.	13,145
*Fife, Clarence L., Personal Property	9,020
Land, off Rte 3 E/S and W/S	1,530
Fillion, Richard L. & Janet, Wood Lot on Montgomery Road	150
L & B 103-105 West Bow St.	4,500
L & B 25 Russell St.	4,560
*Finley, John C. & Arlene T., L & B 669 Central St.	2,850
L & B 61 So. Main St.	10,870
*Fish, Lyle W. & Edith H., L & B 60 Lancaster St.	3,530
Fisher, Frederick Sr. & Laurette, L & B 60 No. Main St.	2,070
*Fisher, William B. & Margaret, L & B 72 Pine St.	4,170
Fitts, Elizabeth Y., Land Gile Pond Rd.	30
*Flanagan, Patrick J. & Marie Y., L & B 293 Victory Drive	7,840
Flavor-Fresh of Franklin, Inc., Stock in Trade	3,600
Fleming, Belle R., L & B Salisbury St. W/S	5,030
Fleury, Alphee & Mertie, L & B Davis St. W/S	5,480
Fleury, Richard J. & Claire, Land Wood St., Mobile Home	2,185
Flight, Mildred G., Land off Rte 3A	180
Florence, Donald & Dorothy, Mobile Home only, Webster St.	735
Florence, Ralph E. & Barbara E., L & B Giles Pond Rd. E/S	5,585
Fogg, Lucian H. & Alice J., L & B 26 Pemigewasset St.	3,100
L & B Off Route 11	1,300
Fontaine, Arthur L. & Lois E., L & B 4 Wells St.	1,640
Forand, Gerard L. & Isabelle, L & B 63 Edwards St.	7,630
L & B 430 Central St.	31,530
Ford, Annie H., L & B W/S Pleasant St.	5,020
Ford, Harry M. & Eleanor L., L & B Lake Shore Drive N/S	7,260

Forest, Donat, L & B 24-26 River St.	4,440
*Forest, Joseph & Constance, L & B 171 East Bow St.	3,810
Fortier, Henry & Eunice, Land, Lark St. N/S	180
Fortier, Kenneth S., & Eleanor F., L & B Lake Shore Drive & Shore Webster Lake W/S	3,940
Personal Property	50
Foster, Arthur M. & Lillian, L & B 21 Clark St.	4,975
Foster, Francis X., Land, Giles Pond Rd.	15
Fournier, Gerard W., L & B Lark St. W/S	11,780
Fowler, George G., L & B Rte 3A E/S	4,335
Fowler, Zelma G., L & B 71 Gilman St.	3,970
Franklin Broadcasting Corp., Mobile Home only, Sanborn St.	2,985
Franklin Buildings, Inc., L & B Corner Central St. & No. Main St.	29,875
L & B 19 North Main St.	8,280
L & B 5 Wells Street	1,770
Franklin Co-operative Bank, L & B 354 Central St.	24,910
Franklin Developments, Inc., Land, So. Main St.	1,440
L & B 45 Tannery St.	51,630
Franklin Furniture Co., Stock in Trade, 448 Central St.	2,000
Franklin Home for the Aged Association, L & B 14 Peabody Place	9,060
Franklin, Jeremiah & Rose, L & B 665 Central St.	780
Franklin Knights Association, Inc., L & B 337 Central St.	23,760
Franklin Lodge B. P. O. E. No. 1280, L & B 190-192 Central St. Corner W. Bow & Central Sts.	21,700
Franklin Meat Packing Co., Stock in Trade, River St.	4,200
Franklin National Bank, L & B 377 Central St., Cor. Central & Franklin St.	46,665
Land, 16 Franklin St.	1,050
Franklin Pharmacy, Stock in Trade, Prof. Bldg.	4,350
Franklin Savings Bank, L & B 383-387 Central St.	99,895
Franklin Super Market, Inc. The Grand Union Co. Stock in Trade	37,615
Franklin Wholesale Mart, Inc., L & B Route 3A E/S	8,610
Fraser, Duncan A. & Madeline M., L & B Salisbury St. N/S	5,630
Land, Salisbury St. W/S	1,050
*Freeman, John J. & Cecile B., L & B 38 Park St.	4,230
Fredette, Ernest H. & Jane L., L & B 177 Pleasant St.	5,720
Fredette's Market, Stock in Trade, 115 Winnipesaukee St.	1,600
French, Charles W. & Edith, L & B Gile Pond Rd.	2,835
French, Charles W. & Edith J., Land Gile Pond Rd.	50
French, Cyrus A. & Mildred W., Land & Mobile Home, Lake Ave. W/S	920

*French, Frank J. & Marjorie B., L & B 178 West Bow St.	1,570
*French, James L. & Verna M., L & B Route 3A E/S	1,720
*Frew, Arthur O. & Winnifred, L & B 236 North Main st.	1,860
L & B 57 Gilman St.	3,955
*Frost, Maurice H., Jr. & Nancy R., L & B So. Prospect St.	6,350
*Fuller, Clark S. & Joan P., L & B Lake Shore Drive W/S of Webster Lake	6,885
Personal Property	150
*Fuller, John H. & Helen M., L & B 160 View St.	7,540
L & B 55 Central St. & Rear 55 Central St.	10,700
Fuller, Katherine E., L & B 65 Freedom Drive	5,920
Furlong, George B. & Rita, L & B 11 Pearl St.	4,200
*Furlong, Walter B. & Gloria P., L & B Route 3A W/S	1,655
*Gagne, Armand A. & Imelda S., L & B 58 Clark St.	3,870
Gagne, George E. & Yvonne, L & B 64 Franklin St.	5,280
L & B 93 Franklin St.	5,620
Land, Webster Ave. E/S	490
L & B Webster Ave., E/Shore Webster Lake	4,190
Gagne, Julien & Georgette, Land, Riverview Drive S/S	210
*Gagne, Marion E., L & B 40 Spring St.	3,800
Gagne, Mary R., L & B 38 Orchard St.	5,850
Gagne, Richard P. & Pauline P., L & B Lake Shore Drive N/S	2,170
Personal Property	235
Gagnon, Lillian A., Land - Symonds Terrace	120
Gagnon, Zephirin & Diana, L & B 609 Central St.	3,440
Gahagan, Mary, Heirs of, Theresa G. Chase, Agnes Nelson, L & B 34 Chestnut Street	4,780
Gamache, Willibert H., Land, Gile Pond - Mt. View Park	20
Garceau, Woodrow P., L & B New Hampton Road	7,770
Gardner, Mildred W., L & B New Hampton Road	5,250
Garland, Mrs. George, A & P Store Bldg. & Land n/s Central St. 1/2 interest	12,645
Land N/S of Central St. - A & P Parking Lot 1/2 Interest	4,910
Garneau, Albert G. & Eugenia, L & B Off Carr St. W/S	7,435
Garneau, Albert G. Inc., L & B Thompson St.	18,465
Personal Property	2,460
Stock in Trade	10,890
Garneau, Albert J., L & B 64 Thompson Park	4,760
Garneau, Andrew J. & Julia W., L & B 11 Freedom Dr.	7,940
Garneau, Charlotte, Mobile Home only, Griffin Rd.	1,525
Garneau, Eugenia, Land Elkins St.	60

*Garnett, John & Margaret, L & B Oriole Street W/S	1,130
Gas Service, Inc. L & B, Lines, Mains & Services	47,400
*Gassett, Clayton & Claire M., L & B Ferncliff Rd. Delvue Hts.	5,815
Gaudette, Laura E., L & B 33-39 Grove St.	6,190
Land - Woodrow Ave.	160
Gault, Eleanor, L & B & Mobile Home, Route 3A	2,230
Gauthier, Alma & Roseanna, Aurore & Beatrice Gauthier, L & B 147 Franklin Street	4,430
Gauthier, Ernest J., L & B 73 Elkins St.	3,370
Gauthier, Lawrence & Irene, L & B 63 E. Bow St.	4,930
Gauthier, Peter A. & Lucille A., L & B 19 Pine St.	5,080
Gauthier, Raymond C. & Yvette, L. & B 27 Chestnut St.	5,410
*Geider, William W. & Helena, L & B 311 Victory Drive	6,170
Geiler, Hilda M., L & B 98 Pleasant St.	3,830
Genest, Gaston & Leone, Land & Mobile Home, Dottie's Lane and Riverview Drive	780
Gerlarneau, David, Mobile Home only, Lancaster St.	1,430
Gerlarneau, Frank A. & Mary D., L & B 66 Lancaster St.	4,360
Germain, Viateur D. & Darquise E., L & B Route 3A W/S	4,510
Germano, Joseph J. & Margaret, Land, Smith Hill Rd. S/S	120
Geroux, Ruth M., L & B Lawndale Ave. & Kimball Sts. N/S	4,180
Gerry, Nellie A. & Barbara L., L & B 28 Maple Square	6,630
Gerth, Fred M. & Elizabeth L., L & B 21 Edwards St.	5,700
Gignac, Beatrice O., L & B 178 Victory Drive	10,510
Gignac, George M. & Beatrice O., L & B 80 North Main St.	13,760
Giguere, Joseph A. & Mary F., L & B 24 Russell St.	2,540
*Gilbert, Arthur L. & Helen L., L & B 297 Victory Dr.	4,470
Gilbert, Richard E. & Jeannette, L & B 118 Franklin St.	4,560
Gilbert, Richard E. & Jeannette M., L & B Franklin St.	7,500
Gilbreth, Robert M., L & B 4 Pleasant St.	8,030
land Prospect St. E/S	530
*Gilchrist, Maurice F. & Katherine Y., L & B 14 Park St.	5,610
Gilchrist, Theodore Y. & Martha P., L & B 59 Freedom Drive	9,160
Personal Property	140
Gile's Dairy, Inc., Restaurant, Milk Plant & Land S/S Central St.	70,350
Stock in Trade	2,800
L & B 847 Central St.	2,490
Gile, Inza H., L & B Route 11, Shore Webster Lake	11,535
L & B South Prospect St.	11,940
Gile Realty, Inc., L & B S/S Central St. (Bowling	

Alley)	44,655
L & B Central St., (Public Service Bldg.)	48,960
Gile, Stanley C. & Frances., L & B 25 Highland Ave.	5,990
Stock in trade	1,000
Gill, Thomas C. & Pearl J., L & B 51 Beech St.	7,780
Personal Property	80
Gillin, Christine A., L & B South Main St. W/S	5,665
Gilman, Alice Mary, Land & Garage Between Ayles Court & RR Track	290
L & B 42-44 Franklin St.	11,150
Gilman, Leola D., L & B Forest St.	510
L & B 11 Forest St.	3,460
Gilman, M. S., Building, South Main St.	6,875
Stock in Trade	960
*Gilman, Marshall G. & Ruth I., L & B lot 24, Willow Hill Acres, 3 Duffy St.	6,030
Gilman, Richard G. & Louisa F., L & B 363-365 North Main St.	5,380
Gilman, Robert B. & Karen, L & B 21 Carver St.	5,920
Gilman, Wiggin S. & Olive F., L & B 24 West Bow St.	4,000
*Gilpatric, Melvin H & Couronna B., L & B Route 3A E/S	1,870
Gilpatric, Verton J. & Virene M., L & B Salisbury Road S/S	4,560
*Gilson, Malcolm & Thelma, L & B Victory Drive	1,885
Girard, Alfred M. & Bertha M., L & B 9 View St.	5,165
Girard, Jeanne V., L & B 16 Independence Ave.	6,725
Giroux, Thomas D. & Myrna, L & B 18 Beech St.	4,765
Glidden, Claude V. & Maria, L & B Wood St.	3,675
*Glines, Joseph H. & Doris, L & B 25 East Bow St.	1,900
Glines, Mabel A., L & B 84 Valley St.	1,285
Glines, Silas J., L & B 171 Kendall St.	1,820
*Glines, William H., Sr. & Gladys M. L. & B 7-9 Anderson Ave.	1,320
*Gloddy, Earl N. & Lucille M., L & B 12 East High St.	2,400
Gloddy, Judith Ann & Howard, L & B New Hampton Rd. W/S	4,025
Glover, Reginald & Joan, Mobile Home only, So Prospect St.	1,620
Godfrey, Barbara L., L & B Webster Ave. Shore of Webster Lake	7,870
Godfrey, James B., Land, Lake Ave.	1,060
Personal Property	1,620
Land, Lark St. E/S Tennis Court Lot	435
Goings, Forrest, L & B Salisbury Road S/S	3,620
Goldberg, Myer & Albert E. Carlson, L & B Central St.	9,580
Gomo, Flora C., L & B 33 Russell St.	3,280
Golf Products Corp - Personal Property	1,170
*Gooch, Caroline B., L & B Kidder Ave. W/S	No Tax

Goodearl, Robert & Alice, L & B Terrace Road	4,915
Goodfellow, John B. & Ida M., L & B Mt. View Park	1,475
Goodsell, Franklin & Adena, L & B Giles Pond	2,045
Goodsell, Franklin Jr., & Eileen, L & B Gile Pond	940
Goodwin, Edmond G. Dorothy, Land off D. W. Birthplace Rd.	1,440
Goodwin, Edmond G. & Dorothy, Land off D. W. Birthplace Rd.	1,440
Land off Salisbury Road E/S	900
Goss, Gladys, W., L & B 109 Prospect St.	7,550
L & B Webster Ave. E/Shore Webster Lake	3,220
Personal Property	110
Gosselin, Cleophee, L & B 13 East High St.	4,530
*Gosselin, Raymond W. & Rita, L & B 62 Maple Square	3,530
Land, Criole St.	500
Gosselin, Richard E. & Joan M., L & B 16 Edgewood St.	5,910
Gould, Heirs of Hiram or Heirs of Mrs. John Gould L & B Rt. 11 S/S	410
*Gove, Warren A. & Jeanne R., L & B 119 Sanborn St.	2,745
*Goyette, Albert A., L & B 106 Pearl St.	2,640
Goyette, Richard A. & Margaret P., L & B 151 Pearl St.	6,910
Graham, Harold M. & Annette M., L & B 601 Central St.	2,970
Granger, Maurice H. & Marjorie P., L & B Wood St.	2,640
Granite State Associates, Land Victory Drive also Riverview Park	540
*Grant, Daniel T., L & B Route 11 S/S	1,740
*Grant, Donald E. & Marjorie, House & Garage - 94 No. Main St.	3,870
L & B 84 North Main St. "Webster Inn"	40,465
Grant, Herman K., L & B 14 Gerrish St.	1,600
Graton, Milton & Doris, Land Fair St. N/S	1,100
Graves, Harry G. & Mary, L & B Victory Drive	7,415
Gravison, Harold G. & Beryl E., L & B 38 Pemigewasset St.	1,810
Gray, Mary, L & B Robin St., E/S	785
Greeley, Stephen A., L & B 26 Pleasant St.	3,290
Green, Charles & Ethel, Mobile Home only, Range Road	2,040
Green, Ruth B., L & B Webster Lake (Pine Colony)	6,130
Greene, Edward F. & Bea G., L & B Webster Birthplace Rd.	1,055
*Greene, Kenneth G. & Eva, L & B Range Road S/S	440
Gregg, Ralph I., L & B Munroe St.	5,095
Greenwood, William N. & Eileen P., L & B Route 3A W/S	2,170
*Gregoire, Evelyn M. & Rudolph C., L & B 17 South Sulloway St.	4,140
Grevior, Nathan, Sawyer Block & Land, 444 Central St. N/ S	25,440
Stock in Trade	24,000
Old Theater Bldg. & Land, N/S Central St.	7,080
Grevior, Robert & Andrea K., L & B Ferncliff Rd.	7,840
Griffin, Charles S. & Esther L., L & B S/S Munrce St.	2,420
Land S/S Munroe St.	160

Griffin Drug Company, Stock in Trade	10,050
Griffin, Esther D., L & B Myrtle Ave.	11,760
L & B Webster Lake	5,320
Personal Property	40
Griffin, G. W. Co., Land & Factory, Memorial St.	54,285
Personal Property	45,000
Stock in Trade	61,800
L & B Memorial St. W/S	17,940
*Griffin, Robert M. & Cecile, L & B 810 Central St.	3,450
Grossman's of N. H. Inc., L & B off New Hampton Road, Waverly Acres	5,315
Land, Salisbury Road S/S	830
Grove, John L., Land, Webster St. N/S	300
Personal Property	140
Grove, John Lewis, L & B Webster St. E/S	4,015
Grove, John L., Land Webster St. W/S	210
Land, Webster Street S/S	1,800
Grover, Viola M., L & B New Boston Road	3,920
*Grzelak, Edward J. & Evelyn L., L & B 58 Pine St.	3,880
Personal Property	60
*Grzelak, Joseph F., Jr. & Irene, L & B 24 Elm Ave.	4,890
Grzelak, Josephine & Josef & Louis & Stefania Boczkala, L & B W. Bow St.	9,580
Guay, Albert B. & Marion A., L & B 601 South Main St.	23,590
Personal Property	760
Guay, Edmund J. & Jeannette, L & B So. Main St. W/S	6,795
Guay's Pontiac, Inc., Stock in Trade, 601 So. Main St.	24,330
Personal Property	330
Guay, Robert J., L & B So. Main St. W/S	8,070
Personal Property	1,250
Guay, Ruth G., L & B 14-18 North Main St.	11,140
Guay, Walter, M. D., L & B Salisbury Road E/S	7,440
Guay, Walter, W. & Pierrette M., L & B South Prospect St.	22,930
Gulf Oil Corp., Land & Gas Station, Cor. Central & Bow Sts.	18,790
Personal Property	2,310
Gut, Josephine, L & B 72 West Bow St.	2,450
*Gut, Philip J. & Jeannette L., L & B 86 Terrace Road	4,290
*Gyure, Ernest & Ruth K., L & B 57 Pine St.	4,580
Hackett, Wilhelmina, Land South Main St. E/S	12,985
Hagan, Arthur J. & Mary Ann, Land Salisbury St. E/S	650
L & B 105 Salisbury St.	4,310
Hall, Marion C., Land Davis Street	450
L & B 188 Pleasant St.	4,380
Hallstrom, Helen C., Mobile Home only, Route 11	1,320
Hammond, Heirs of Alice W., L & B 71 Pine St.	6,010
L & B Webster Ave. S/S	2,390

Hammond, James W., Stock in Trade, 446 Central St.	540
Hammond, John L, & Florence L., L & B Victory Drive	5,780
Hammond, William G., L & B 12 Carver St.	3,990
Hanchett, Gordon H. & Janet L., L & B 124 Prospect St.	8,840
*Hanks, Claude E. & Ruby B., L & B 33 Beaton St.	5.920
Personal Property	330
*Hanks, Lawrence E. & Cecile J., L & B 70 Clark St.	6,580
Hanley, Ethel, L & B 25-27 School St.	4,200
*Hannan, Robert B., Sr. & Hazel M., L & B 90 Pearl St.	3,120
*Hanson, Charles & Henrietta, L & B & Mobile Home, Lake Shore Drive	585
Harbour, Joseph W. & Lorraine E., L & B Colby Ave. E/S	3,540
Harlow, Emily, L & B 20 South Sulloway St.	8,650
*Harris, Earl W., L & B 154 Pleasant St.	3,260
Personal Property	185
Harris, Theresa M., L & B New Hampton Road	2,070
Haskins, Davis H. & Nancy, L & B Wood St.	4,975
Harvey, Thomas F. & Roberta M., L & B 75 Freedom Dr.	6,895
Havey, Henry N. & Phyllis E., L & B 25 Glory Ave.	5,650
Hawthorne, Floyd J. & Ruth, Land & Bldg., Riverview Dr. S/S	955
*Hawthorne, Leslie C. & Cecile, L & B 98 Elkins St.	3,560
Personal Property	20
Hawthorne, Mildred B., L & B 196 Pleasant St.	5.170
L & B E/S Davis St.	360
Hawthorne, Heirs of Murray D., Reta M., L & B 69 Terrace Road	3,850
Land N/S Terrace Road	660
Hawthorne, Ruth, L & B 126 Webster St.	3,490
*Hawthorne, William & Beatrice, L & B Salisbury Rd. S/S	3,705
*Hayden, Eleanor A., L & B 120 West Bow St.	2,710
L & B 13 Maple St.	7,790
L & B 222 North Main St.	2,870
L & B 95-97 West Bow St.	4,170
L & B 35 East Bow St.	4,540
L & B Mt. View Park, 28 lots	740
Land, Mt. View Park, 16 lots	520
Land & Garage - 698 Central St. N/S	440
Hayes, Leonard D. L & B Cor. Rt. 11 N/S & Lake Ave. E/S	3,610
Haynes, Guy S. & Barbara S., L & B 99 Prospect St.	7,235
Hazen, Howard E. & Shirley, L & B Route 11 W/S	5,020
Healey, Edward W. & Esther C., L & B 174 Pleasant St.	6,660
Stock in Trade	6,250
Heath, Cora Mae, L & B South Main St. W/S	3,150
*Heath, Edwin H. & Thelma M., L & B 22 Pemigewasset St.	1,230

Heath, Edwina I., L & B 191 Webster St.	3,470
Heath, Marshall W. & Cecile, L & B 64 North Main St.	2,690
*Heath, Wilfred R. & Rita M., L & B 18 Highland Ave.	3,150
Hebert, Bertha and Blanche Hebert, L & B 558 Central St.	5,410
*Hebert, Edward H. & Emma L., L & B 9 Maple St.	3,940
*Hebert, Ernest R. & Cecile, L & B 165 Franklin St.	2,820
*Hebert, Jacques P. & Rita A., L & B 22 Oak St.	2,860
Hebert, Lydia M., L & B Victory Drive	5,420
Hebert Mfg .Co., Inc., L & B Central & Willow St.	7,365
Land, Calef Hill Road	475
Land, Calef Hill Road	700
*Hebert, Marcel J. & Wanda B., L & B 41 Terrace Road	4,555
*Hebert, Oscar J. & Alexina T., L & B 15-17 Highland Ave.	4,860
*Hebert, Oscar, Edward, Maurice, L & B 123 Franklin St.	4,480
*Hebert, Raymond & Cecile, L & B Cross Road E/S	2,155
Hebert, Roger C. & Jennie F., L & B Victory Drive	7,350
Hebert, Roland E. & Yvonne B., L & B 56 Park St.	3,960
Hebert, Ronald & Grace, Land, Dottie's Land E/S	990
Hebert, Violet A., L & B 546 Central St.	8,430
Hemeon, Henry L. & Olive M., L & B Kidder Ave. E/S	8,825
Land, Kidder Ave. W/S	405
L & B 1 Kidder Ave	5,215
*Hemming, George T., L & B Salisbury Road E/S	3,000
*Hemstock, Joseph B., L & B 25 Ayles Court	6,150
L & B 411-411 1/2 Central St.	2,520
*Hersey, Eva V. L & B 23-29 Franklin St.	6,420
*Hewitt, John C. & Kathleen S., L & B Lake Shore Drive N/S	3,010
Personal Property	230
Heyer, Walter G. & Evelyn C., L & B 321 Victory Drive	10,380
Hill, Anna M. & Esther S. Harris, Land W/S E. Pleasant St.	195
*Hill, Clarence D. & Elinor A., L & B So. Prospect St.	70
Hill, Heirs of John W., Land & B E/S New Hampton Road	860
L & B Gile Pond Rd. E/S	3,680
Land, Cor. New Hampton and New Boston Rds.	405
Hinds, Fred A., L & B Lake Shore Drive E/S	9,700
Hinds, Robert C. & Joan F., L & B 119 East Bow St.	7,270
L & B Lakeshore Drive E/S North Shore Webster Lake	3,610
Personal Property	35
*Hinds, Leonard F. & Margaret, L & B Lawndale Road	5,605
*Hinds, Leonard R. & Rita B., L & B Laxon St.	3,820
Personal Property	230
Hingston, Edna E., L & B Webster Lake Road S/S	6,080

Hird, Helen K., L & B 89 Prospect St.	5.620
Land, Off South Prospect St.	630
*Hoadley, William G. & Gertrude E., L & B Carr St. N/S	1,560
*Hodgdon, Florence, L & B 14 School St.	3,380
Hodgdon, Clifton J., L & B Babbitt Road	5,845
L & B 19-23 Pearl St.	7,560
*Hodgdon, Richard E. & Alice H. L. & B 736 Central St.	3,575
Hogan, John A., Land Ward Hill Road	180
*Hollenbeck, Charles H. & Mildred, L & B W/S Cross Road	3,320
Holmes, Robert, Jr., Personal Property	120
Holmes, Robert E., & Mary C., L & B Webster Ave. E/Shore Webster Lake	6,840
Homans, Merton B., Trailer only, Victory Drive	480
Hope, Henry A. & Virginia, Land & Mobile Home, New Boston Rd.	1,300
*Horman, James B. & Catherine M., L & B 137 Prospect St.	5,270
Hornig, Karolina M., L & B Route 3A-River Road	3,100
*Hosmer, Clarence S., L & B Laxon St. S/S	1,440
Hosmer, Gaylord D. & Lucille G., L & B 62 Pine St.	7,570
Hosmer, Lloyd R. & Barbara C., L & B 678 Central St.	6,120
*Houle, Roger E. & Marie A., L & B 61 West Bow St.	2,850
Howard, Herbert F. & Celinda E., L & B South Main St. W/S	2,550
Howard, M. Alma, L & B Lake Shore Drive E/S	6,200
Land, on S/W Side of Route 11	315
Howard, Nelson E., Land North Main St. W/S	1,330
Personal Property	50
*Howard, Walter P. Jr. & Lucille M., L & B 177 Victory Drive	8,685
Hoyt, Albert, Land off Route 11 E/S	60
*Hoyt, Robert C. & Marjorie M., L & B 29 Thompson Park	3,000
Hoyt, Robert T. & Frances R., L & B 82 Orchard St.	4,740
L & B 178 Pleasant St.	5,600
Hubbard, Isabelle P., Land & Mobile Home, Lawndale Rd. E/S	3,365
Hudson Door Mfg. Co., Inc., L & B Range Road E/S	76,710
Stock in trade	186,660
Personal Property	32,400
Hull, Herbert E., Land New Hampton Road	330
Humble Oil & Refining Company, Land & Service Station, Central St.	12.835
Personal Property	990
Humphrey, James A. & Stuart A., L & B North Main St. E/S	6,620
Stock in trade	2,500

Land Cor. Carver & North Main Sts. S/S	970
Humphrey, Norris M. & Emma, L & B Thompson Park	4,215
Hunt, Frederick A. & Hazel, L & B Lakeshore Drive	2,415
Hunt, Leslie & Mary, L & B Oriole St. E/S	995
*Hunt, Robert A. & C. Theresa, L & B 38 Pearl Street	2,630
Hunter, Guy W. & Claire A., L & B Cor/ Route 11 & Webster Ave	3,400
*Hunter, Harold R. & Juliette L., L & B Lake Shore Drive W/S	3,980
5 cabins, Lakeshore Dr. N/S	4,705
L & B Lake Shore Drive E/S	3,070
Huntoon, Harley F. & Jeannette L., L & B 97 East Bow St.	3.000
Hurd, Benjamin H. & Evelyn, L & B Panoramic Hts., Ward Hill Rd.	5,775
Hurd, Charles E. & Marilyn, Land on Rowell Drive Near School	540
Hurlbutt, Alvin F., Jr. & Frances, L & B 73 View St.	6,700
Hurst, David A. & Carolyn, L & B Robert St. Lot 11 Pine Glen	7,300
Hurst, William J. & Sheila, L & B Webster Lake Rd.	5,915
Hutchins, Carolyn A., L & B 146 Salisbury St.	6,425
Hutchins, Jennie, L & B 26-28 South Main St.	3,3[illegible]
I. G. A. Franklin Foodliner, Stock in Trade, 125 So. Main St.	24,000
Ingram, Albert W. & Virginia R., L & B 220 South Main St.	9,160
L & B 19-21 Pemigewasset St.	2,230
Innes, Archie K. & Ethel W., L & B 52 Beech St.	6,110
Investment Properties Corp., L & B Webster Lake "The Log Cabin"	36,690
Iona Savings Bank, L & B 66 View St.	8,060
Jackman, Florence A., L & B 32 Depot St.,	3,900
Jackman, Walter P. & Marion C., L & B Punch Brook Road W/S	180
Jackson, Gladstone & Viola, L & B Off Carr St.	4,020
Jackson, James & Barbara, Land Off Range Road	475
*Jacobs, Frederick O. & Madeline F., L & B 81 Pearl St.	3,730
Jalbert, Alfred J. & Odile, L & B 34-36 Elkins St.	5,490
Jalbert, Flora, L & B 14-16 Elkins St.	5,690
Jangro, John & Valerie, L & B 18 Auburn St.	6,220
Jansusz, Mr. & Mrs. Eugene, L & B Oriole St. E/S	1,440
Jarvis, Lawrence F. & Florence M., L & B 928 Central St.	5,810
Jean, Heirs of Felicien, L & B South Main St. E/S	3,150
Jennings, William & Edith, Land, Lot N. 23, Smiling Hill Road	300
Jennings, William L. & Edith & James A. & Sarah M. Lester, L & B Smiling Hill Road E/S	2,360

Jenny Mfg. Co., L & B 107 No. Main St.	9,970
Personal Property	1,230
Jewell, Harry G. & Daisy Y., L & B Webster Ave. Shore Webster Lake	3,220
Jillson, Howard E. & Edna L., L & B 8 Cheney St.	4,220
Stock in Trade	800
*Jipson, John & Patricia, Mobile Home only, Webster Ave.	1,160
Jodlowski, Edmund & Carolyn, L & B Webster St. W/S	8,050
Johnson, Agnes M., L & B 73 Franklin St.	4,410
*Johnson, Arlene D., L & B 97 Sanborn St.	2,230
Johnson, Barbara & Philip, Land Ward Hill Road	75
Johnson, Dorothy A., L & B Route 11 S/S	4,760
L & B Route 11 S/S	4,320
Land, Route 11 S/S	960
*Johnson, Eugene & Servine, L & B Woodrow Ave.	460
*Johnson, Francis E. & Genevieve M., L & B Victory Drive	5,840
*Johnson, Margaret F., L & B Lark St. E/S	3,880
Johnson, Peter, Stock in Trade, 158 No. Main St.	500
*Johnson, Peter & Mildred C., L & B 156-158 North Main St.	4,400
Johnson, Robert W. & Beverly, L & B Edgewood St.	8,195
Personal Property	110
*Jones, Colin S. Jr. & Rita A., L & B 69 Green St.	590
L & B Circuit St.	5,140
Jones, Colin S., Sr., Land Route 3A W/S	770
Land Off Route 3A W/S	180
L & B Nelson St. W/S	980
Jones, Gertrude, L & B 85 Pleasant St.	5,740
L & B 260 North Main St.	7,240
Jones, Robert K. & Virginia, L & B Webster Lake	9,240
Jordan, Roy L., Land Duffy St. Lot No. 4	710
Land, Duffy St. Lot No. 21	740
Jordan, Walter F. & Frances, L & B Morrill Ct. W/S	3,305
Personal Property	335
Journal Transcript, Inc., L & B 401-405 Central St.	16,450
Personal Property	16,800
Stock in Trade	3,080
L & B 315 Victory Drive	6,060
*Joyal, Armand E. & Gloria M., L & B 20 Pleasant St.	3,700
Personal Property	185
*Joyal, Gerard E. & Beverly M., L & B 126 West Bow St.	4,380
Joyce, Raymond A., Land Edmunds St.	90
L & B 24 Edmunds St.	2,930
Judkins, Louis E., Land - East Pleasant St.	330
Judkins, Maude E., L & B East Pleasant St.	5,310
Judkins, Nahum & Blanche, L & B 56 Salisbury St.	1,935

Jursa, Adolph S. and Alta Stopford, L & B South Main St. WS	4,950
Jurta, Janet A., L & B Colby Ave. E/S	4,640
Jurta, John P. & Margaret, L & B Lake Shore Drive	4,830
Kaneen, Albert & Jessie, L & B Gile Pond Road	2,900
Kaneen, Sarah A., L & B 83 West Bow St.	5,180
Kaytee Hosiery Mill, Inc., River St., Stock in Trade	11,500
Personal Property	13,280
Kearsarge Mt. Boys, Inc., L & B Off Lake Shore Drive W/S	880
*Keating, Bertha S. & Michael J. Keating, L & B 67 Elkins St.	3,380
*Keating, Thomas J. & Edna M., L & B 7 Pearl Place	2,340
Keegan, Alfreda S., L & B 28-30 West Bow St.	10,760
Keegan, John & Mary Keegan, L & B 421-429 Central St.	15,940
Stock in Trade	16,800
L & B 54 Franklin St.	4,950
Keegan, Ruby W., L & B 103 Pine St.	5,520
Kelley, Bernard E., L & B Webster St. W/S	1,870
Kelley, Bernice D., L & B Lawndale Rd. E/S	4,200
*Kelley, Claude, L & B Webster St. S/S	200
Kelley, Daniel H. & Sandra J., L & B 261 North Main St.	2,940
Kelley, Heirs of Elmer, L & B 69-71 Prospect St.	3,030
Kelley, Heirs of Horace A., L & B Salisbury Road S/S	5,950
*Kelley, Howard R., L & B Salisbury Rd. N/S	5,670
Kelley, J. Lloyd and Evan M. Kelley, L & B So. Prospect St.	8,620
Personal Property	1,100
L & B 31 Spring St.	4,160
L & B East Pleasant St.	1,480
Land, South Prospect St. (Stelle Land)	2,980
L & B 71-73 West Bow St.	2,980
L & B 65 Prospect St.	2,715
L & B 67 Prospect St.	2,015
Land, South Prospect St. (Rollins Pasture)	120
L & B Route 3 A E/S	2,070
L & B 71 Sanborn St.	3,070
Kenney, Richard F. & Dorothy F., L & B 318 Victory Drive	5,470
Personal Property	110
Kelley, J. Lloyd & Evan M. Kelley, L & B 65 Lancaster St.	1,460
Kelley, James W. & Elizabeth L., L & B 71 South Main St.	3,910
Kelley, Richard E. Jr., Land & B Smith Hill Rd. N/S	600
Kelley, Robert S., L & B Salisbury Rd. N/S	5,335
Bldgs.	1,630
L & B Smith Hill Rd.	1,520
Kelley, William N., L & B Smith Hill Rd. S/S & N/S	No Tax

Keniston, Elmer G. & Marion W., L & B 27 Nelson St. E & W/S	3,860
Keniston, Etta B. Heirs of, L& B Route 11 E/S	7,070
Keniston, John W. & Beverly E., L & B 14 Independence Ave.	5.390
Kenway, Helen M., L & B Sand Hill Road E/S	23,620
Kerr, Thomas P. & Catherine, L & B Webster Ave. E/S	2,620
Kerr, William & Mae Pena Kerr, L & B 230 South Main St.	8,050
Kerrigan, James F. & Mary M., L & B Lake Shore Drive W/S	7,160
Kerrigan, Mrs. John J., L & B 605 Central St.	3,170
Keyes, Gerald W., Land - Lot on Oriole St. W/S	360
Keyes, Regina M., L & B Oriole St., W/S	2,060
*Keyser, Etta M., L & B Route 11 E/S	1,240
Keyser, Ralph & Geraldine B., L & B Salisbury St. W/S	1,520
Kidder, Arthur J. & Doris M., L & B 25 Auburn St.	8,040
L & B Webster Lake & Webster Ave. E/S	5,660
Kidder, Doris M., L & B Webster Lake Pine Colony Dev.	820
Kidder, Esther M., L & B 48 Pine St.	5,820
Kidder, Heirs of Guy L., L & B 11-16 So. Main St.	3,120
Kidder, Irene C., L & B 7 Elkins St.	5,240
Kidder Lumber Co., Inc., L & B Willow St.	22,280
Stock in Trade	21,970
Kidder, Marjory G., L & B Sand Hill Road	9,620
Land, Lake Avenue	470
Kidder & Morin Fuel Co., Inc., Stock in Trade	425
Land, off Lakeshore Drive	180
Personal Property	750
Kidder, Richard D., Land South Main St. W/S	4,170
Land, Rte. 11	360
Land, So. Prospect St.	120
Kidder, Ruth D., L & B Route 11, W/Shore Webster Lake	12,465
Kimball, Cleon W., L & B Webster St. E/S	830
Kimball, Donald S. & Ruth D., L & B South Main St. W/S	12,445
*Kimball, Douglas S. & Beatrice R., L & B 62 Beech St.	5,880
Kimball, Kenneth C. & Janie, Land off Lincoln St.	475
*Kimball, Lloyd D. Bernice M., L & B 1 Independence Ave.	11,020
*Kimball, Malcolm R. & Marjorie E., L & B Salisbury St. S/S	2,850
Kimball, Marion, L & B Victory Drive	9,530
Kimball, Merle E., L & B 160 South Main St.	4,160
Kimball, Rena E., L & B 257 North Main St.	3,025
Kimball, Robert S. & Irene, L & B 32 Carver St.	3.940

King, Cecil E., L & B Webster Ave. & Shore Webster Lake	2,740
Personal Property	200
King, Constance L., L & B 206 Pleasant St.	5,490
Kirby, Austin, Heirs of, L & B 116 West Bow St.	2,880
Kliszewski, Lawrence, L & B 120 Chestnut St.	5,600
Koblenzer, Harold E. & Emily L., L & B Lake Shore Drive S/S	9,600
Personal Property	80
Kollar, Bernard A. & Jeannette T., L & B 43 Freedom Drive	9,610
Koozekanani, Said H. & Homa Ghashghai, Land,	705
Kovaleski & Tilton, Inc., L & B New Hampton Rd.	4,900
Kramarich, Peter & Martha, L & B Route 3A W/S	380
Krauz, Helen W. & Heirs of Flora Krauz, L & B 13 Gerrish St.	3,660
*Krauz, Norma E. & Walter F., L & B Off New Hampton Rd.	2,470
Krauz, Stanley T. & Lorraine, L & B Jtc. Babbitt Rd. & Victory Drive	2,600
Krawiec, Bernice M., L & B New Hampton Road	4,540
Kress, Arline H., L & B Webster Ave., Shore Webster Lake	3,590
Kropp, Frank J. & Harriet R., L & B E. Pleasant St.	18,865
L & B Webster Lake (Pine Colony)	4,300
Land Pine Colony	1,785
Krueger, Herman W. & Elizabeth S., L & B 261 Glenwood Ave.	10,765
Kulacz, Agnes H., L & B River Rd.,	40,530
Personal Property	640
Land, Rt. 3A W/S	6,070
Stock in Trade	1,690
Land, Route 3A E/S	490
Land, Route 3A W/S	950
Land, Route 3A W/S	550
Land, Route 3A E/S	1,200
Kulacz, Albert M. & Julie M., L & B Route 3A E/S	7,960
Kulacz, Fred J. & Pearl L., L & B Route 3A W/S	6,980
Kulacz, Stanley J. & Margaret J., L & B Route 3A W/S	7,230
Kulacz, Walter M. & Marie L., L & B Route 3A E/S	5,140
Kurowski, Edward L. & Lillian, L & B 3 Constitution Drive	6,745
Kyrka, Alexandra, L & B 142-144 Franklin St.	9,790
Labbe, Maurice A. & Josephine C., L & B Webster Ave. S/S	2,930
LaBelle, Robert A. & Jane, L & B 38 Grove St.	4,130
LaBonte, Arthur H. & Leda M., L & B So. Main St. W/S	8,725
L & B 67-69 West Bow St.	14,560

LaBonte, George F., & Nancy, L & B 64 Railroad St.	2,490
LaBonte, Leon H., Land, So. Main St.	335
LaBranche, Alcide & Marie Z., L & B 75 East Bow St.	4,250
*LaBranche, Roland & Virginia, Mobile Home only, Range Road	1,280
LaBranche, Roland, Stock in Trade, So. Main St.	1,500
*LaBranche, Rudolph G. & Barbara, L & B Rt 11 and Trailer Park	9,120
Personal Property	1,600
Land, Range Rd. W/S	900
L & B No. Main & Nelson St.	5,555
LaBraney, Albert & Sarah E., L & B Range Road S/S	2,900
LaBraney, Arley E. & Gloria J., L & B 91 Munroe St.	1,535
*LaBraney, Lester D. & Orphise M., L & B 77 Sanborn St.	4,760
*LaBraney, Oscar C. & Martha H., L & B No. Main St.	435
Mobile Home	3,695
LaBranie, Frank B. & Grace M., L & B Lawndale Rd. E/S	8,110
LaBrie, Alfred J. & Adrienne Y., L & B Webster Ave. S/Shore Webster Lake	4,950
L & B Washington Ave.	6,290
LaChance, Arnold G. & Alberta M., L & B 1-1A & 1B So. Main St.	7,730
*LaChance, Aimedia J., L & B Salisbury Rd. S/S	2,405
LaChance, Walter A. & Marguerite, L & B 103 Franklin St.	5,770
Stock in Trade	180
LaChapelle, Alvin J. & Marcia C., L & B Sand Hill Road E/S	2,430
LaChiatto, Alexander M. & Judith A., L & B 44 Edwards St.	7,095
Land, Edwards St.	170
Laclair, Earl F. & Susan V., L & B Route 11 N/S	5,900
*Lacoursiere, Clarence W. & Audrey B., L & B 22 Glory Ave.	7,370
Lacoursiere, Edw. & Lumina, L & B 119-121 Franklin St.	4,515
Lacoursiere, George E. & Sophie F., L & B 23 Glory Ave.	8,140
*Ladd, Hugh A. & Nicy C., L & B 154 Salisbury St.	2,220
LaFlamme, John F. & Rachel L., L & B 114 Salisbury St.	4,100
LaFlamme, Lawrence B. & Barbara A., L & B 38 Glory Ave.	8,450
Lafrance, Arthur P. & Beverly, L & B 4 Dana Ct.	4,120
*Lagace, Oliver G. & Jadwiga S., L & B off Carr St. E/S	4,985
Laliberte, John L. & Mary B. L & B New Hampton Rd.	6,210
Personal Property	200
Trailer, New Hampton Rd.	1,620
Laliberte, Pierre J. & Blanche F., L & B 38 Elkins St.	2,510

Lambert, Dellas K. & Marjorie, L & B 93 Sanborn St.	6,460
Lambert, Dellas W., & Bertha F., L & B 10 Proctor St.	6,205
*Lambert, Gene & Laurendale, L & B 14 Proctor St.	5,960
*Lambeth, Elsie P., L & B 46 Prospect St.	6,770
Lamothe, Etta F., Land, Lake Shore Drive E/S	240
Landry, Albert F. & Sonia, L & B 86 River Street	4,680
*Landry, Francis J., L & B 116 Railroad St.	2,600
*Lane, Thomas F., Jr. & Dorothy W., L & B 50 Myrtle Ave.	5,490
Langton, Bertha E., L & B 202 Sanborn St.	1,790
LaPage, Lougee & Twila, L & B Off New Hampton Rd.	1,850
LaPage, Robert, Land South Side Smith Hill Road	150
LaPlante, Albert W., L & B 47 Pleasant St.	4,340
LaPlante, Edward A. & Marie Anne B., L & B 110 Chestnut St.	4,590
LaPlante Felix, L & B Hunt Avenue	4,400
Land, Woodrow Ave. W/S	120
*LaPlante, J. Benjamin & Anne F., L & B Webster St. E/S	2,430
LaPlante, Lucien M. & M. Louise, L & B Jct. Sanborn St. & Babbitt Rd.	6,615
*LaPlante, Marcella, L & B Sanborn St.,	2,490
LaPlante, Raymond & Beatrice E., L & B Calef Hill Road	8,560
LaPlante, Reginald A. & Dorothea M., L & B Sanborn St.	6,610
Laplante, Stephen, Benjamin, Dorothy, L & B 75 School St.	4,170
LaPoint, Emile O. & Lucille J., L & B 160 Franklin St.	4,500
Lapp, George & Ann R., Land, Lakeshore Drive & Rte 11	955
LaQuire, Joseph & Sheila, Mobile Home, Victory Dr.	1,030
LaQuire, Lloyd J., Heirs of, L & B Victory Drive	1,660
Laramie, Ralph P., L & B Webster Ave. S/S	1,880
*Laramie, Ralph P. and Mabel Wells, L & B Old Punch Brook Road S/S	3,150
Laro, Guy F. & Ione M., L & B South Main St. W/S	5,885
Laro, Guy F., Land - Off Punch Brook Road	240
Laro, Guy F. & Ione M., L & B South Main St. W/S	1,840
Laroche, Aime E. & Cecile L & B 2 South Sulloway St.	4,770
Laroche, Celina, L & B 37 Chestnut St.	3,030
Laroche, Leo U. & Leonille B., L & B 663 Central St.	9,930
Laroche, Maurice J. & Jeanne, L & B 63 Maple Square	7,815
Stock in Trade	2,100
*Laroche, Norman L. & Janet M., L & B 39 Pearl St.	2,020
*Laroche, Odias J., L & B New Hampton Road	1,550
Land, Mt. View Park, Gile Pond Road	40
Laroche, Robert A. & Barbara, L & B 4 North Main St.	5,390
Personal Property	45

*Larrivee, Kenneth A. & Loda C., L & B 12 Freedom Dr.	6,560
Larsen, Carolyn, L & B Salisbury Road	1,485
Lasak, Sophie, Land & Mobile Home, Central St. N/S at Tilton Line	4,305
Lassen, Naomi A., Land, Rte 3A E/S South side of Call Rd.	580
Laughy, C. D. & Hesper, L & B 99 East Bow St.	2,550
Laughy, James E. III & Anita M., L & B 96 Pine St.	5,750
Personal Property	185
Lavertu, John G.. & Charlotte M., L & B 33 Munroe St.	4,280
Lavertu, Joseph & Gloria, L & B N/S Lancaster St.	2,770
*Lavertu, Joseph & Maria, L & B 675 Central St.	3,320
Lavertu, Phillip A., L & B 116-118 Elkins St.	5,770
Lawes, William F. (Mrs.) Gas Station & Land at 155 Central St.	10,545
*Lawrence, Raymond W. & Lorraine, L & B 150 View St.	9,180
Lawrence, Raymond W. & Lorraine, L & B 77-79 Franklin St.	7,595
*Lawrence, Robert B. & Muriel M., L & B 54 North Main St.	600
*Leach, Harlan A. & Veronica M., L & B Victory Drive	4,750
*Leach, Marguerite, L & B Shore Webster Lake W/S	17,470
*Leary, Harold F. & Mary E., L & B Webster Lake S/S	5,120
L & B 619 Central St.	2,850
LaBlanc, Edgar J., L & B Ward Hill Road	2,090
LeBlanc, Gerard, L & B Winnipesaukee St.	1,455
Stock in Trade	1,520
Personal Property	5,095
LeBlanc, Gerard & Marcelle, L & B 146 Winnipesaukee St.	4,130
*LeBlanc, Mederick & Betty, L & B 53 East Bow St.	1,975
*LeBlanc, Roger C. & Eleanor M., L & B Ward Hill Rd.	410
Leclair, William H., Land & Mobile Home, Carr St. S/S	1,905
Leclerc, Ovila & Jeannette, L & B 32-34 Franklin St.	5,760
L & B 85 School St.	8,710
L & B Webster Ave. E/Shore Webster Lake	3,460
Leclerc, Ronald O. & Barbara A., L & B 48-50-52 Elkins St.	6,400
Ledwell, Richard J. & Ada L., L & B & Mobile Home, 55 Summit St.	3,020
Lefebvre, Armand L., Personal Property	260
Lefebvre, Joseph F. & Aurore M., L & B East Pleasant St.	6,580
*Lefebvre, Nelson E. & Louise P., L & B 19 South Sulloway St.	5,645

Lefebvre, Richard S. & Claire C., L & B 12 Clark St.	3,770
Legare, Raymond M. Jr. & Patricia, L & B 13 Orchchard St.	5,880
Legere, Edward C. & Frances M., & Waldo P. Mildred S. Jackson, L & B Lake Shore Drive E/S, West shore Webster Lake	3,205
Leighton, Leonard C. & Robert L., L & B East Pleasant St.	8,890
Leman, Russell E., L & B 210 North Main St.	2,910
Lemay, Albert & Bella, L & B Riverview Drive W/S & Mobile Home	1,260
LeMay, Ernest, L & B Smiling Hill Road	3,545
LeMay, Gaston G. & Germaine J., L & B Victory Dr.	7,270
*Lemire, Aime J. & Rosalie A., L & B 31-33 Memorial St.	6,890
Lemire, Armand W. & Patricia F., L & B 60 Elkins St.	6,710
*Lemire, Benoit J. & Beatrice R., L & B 63 Elkins St.	5,080
Lemire, Charles J. & Hazel B., L & B 33 School St.	5,540
*Lemire, Gerard J. & Sylvia C., L & B 151 Prospect St.	5,365
L & B 105 Elkins St.	5,920
*Lemire, Paul A. & Thelma P., L & B Salisbury Road N/S	4,490
Leonard, Arthur B. & Bernice W., L & B 12 School St.	4,410
Leone, Lillian E., L & B East Pleasant St.	5,450
Lepianka, Catherine, L & B 16 Thompson Park	4,530
*Lepianka, Tadeusz & Doris M., L & B South Prospect St.	5,490
*Leroux, Edward A. & Denise A., L & B 10 Sanger St.	2,930
Leroux, Roger L. & Eugenie, L & B Route 3A WS	6,040
*Lessard, Robert J. & Theresa V., L & B 24 Glory Ave.	6,485
Lewis, Arthur, Mobile Home only, Morrill Court	No Tax
Lewis, Harry O., Jr. & Lucille M., L & B Webster Ave. S/S	2,670
Lewis, Richard & Virginia, L & B 82 Pleasant St.	6,860
Liacos, John A. & Waltraud, L & B 88 Sanborn St.	7,215
Liden, Nelson & Rebecca D., Land off Route 3A E/S	10
*Limoge, Maurice J. & Irene O., L & B 99 View St.	4,890
Lincoln, Carlton W. Jr. & Ann, L & B Lakeshore Drive	2,005
Lincoln, Carlton W. Sr., & Virginia, L & B Lakeshore Drive	3,080
Linden Properties, Inc., L & B 355-357 Central St.	21,870
Linteau, Joseph E. & Marilyn M., L & B Cor. Hunt Ave. & Wood St.	4,640
Liolis, James C., Heirs of, L & B 46 Sanborn St.	5,630
Litchfield, Marion E., L & B South Main St. E/S	9.500
Little, Ellen S., Heirs of, L & B Lake Shore Drive W/S	1.640
Lively, A. Gertrude, L & B 22 Charles St.	4,170
Lobdell, Arthur G., Mobile Home, Riverview Drive	520
Long, Edward A. & Beth D., L & B 34 South Main St.	4,340

Longfellow, Lewis, Heirs of, L & B East Pleasant St.	2,220
Longley, Lillian M., L & B 700 Central St.	4,330
Loranger, William & Clarinda, L & B 55 Pearl St.	4,660
Lorden, Helen, E., Marion E., Raymond J., L & B 152 Pleasant St.	5,990
*Lorden, Paul & Prudence, L & B 94 Terrace Road	4,065
*Lorden, William D. & Mildred M., L & B 3 Aiken Ave.	4,070
Lovejoy, Norma C., L & B Lake shore Drive	3,150
Lovering, Edward L. & Sarah L., L & B 104 Salisbury St.	3,590
Lovering, Everett M. & Irene A., L & B Route 11 S/S	3,620
*Lowd, Margaret J., L & B 13 Carver St.	2,665
Lowell Electronic Park Realty Trust, L & B 174 North Main St.	24,480
L & B 186 North Main St.	3,885
L & B 196 No. Main St.	6,160
*Lowell, Frank E. & Ruby D., L & B 249 North Main St.	2,990
Lowell, Raymond E. & Pearl L., Land & Mobile Home, Wood St.	2,790
Lugtig, George, Mobile Home only, Route 3A	580
Lundgren, Ralph G. & Edith A., L & B South Prospect St.	8,250
Lyon, Dana W. & Joyce, L & B 149 Kendall St.	7,890
Lyons, James T. Jr. & Claire L., L & B Delvue Hts.	8,805
MacDonald, Elwood E. & Georgette, L & B Robert St.	7,000
MacDonald, Louise R., L & B 163-168 Central St.	7,340
MacDonald, Martin F., L & B 39 Central St.	3,350
MacDonald, Ruth, L & B 115 Winnipesaukee St.	3,600
MacDuffie, Albert R. & Anna M., L & B South Main St. Rt 3 N/S	4,680
MacFarlane, Edith S., Heirs of, L & B 10 Webster St.	5,200
*MacRae, Thomas T. & Dorothy C., L & B 24 Park St.	3,710
McAdams, Charles J. & Ann, L & B 37 Beaton St.	6,075
*McAteer, Matthew J. & Melva A., L & B 389 North Main St.	2,005
McCaffrey, Austin J. & Kathleen A., L & B Webster Ave. S/Shore Webster Lake	3,600
Personal Property	150
McCall, Thomas J. & Rita M., L & B 20 1/2 Terrace Road	3,080
McCook, Robert L. & Lurine, L & B 20 Independence Avenue	8,350
McDaniel, Thomas F. & Evelyn, L & B Gile Road	4,400
McDonald, George W. & Shirley A., L & B 29-31 Elkins Street	4,970
McDonald, John H., L & B 150-152 Summit St.	2,170
*McDonald, Millard C. & Eunice E., L & B 12 Dana Court	3,255
McDonald, Robert & Patricia, L & B 137 Winnipesaukee St.	5,480

McFall, Norman S. & Mattie Ul, L & B Lake Shore Drive W/Shore Webster Lake	3,710
Personal Property	4,070
McGloughlin, Mildred G., & Edrie L. Redman, L & B Shore Webster Lake E/S	3,740
McIntyre, John & Thomas J., L & B Route 3A E/S	7,290
McKeage, Frank G. & Mary, L & B 26 Oak St.	5,710
McKeever, Joseph E. & Margaret E., L & B Lake Shore Drive W/S	5,800
McMahon, Florence D., L & B Webster Ave. E/ Shore Webster Lake	3,320
*McQuade, Franklin J., L & B 200 Prospect St.	6,300
*Magoon, James L. & Ethel P., L & B 18 Dearborn St.	4,570
Personal Property	255
*Maheu, Lionel H. & Elizabeth S., L & B 193 West Bow St.	2,860
Mahoney's Enterprises, Inc., Stock in Trade, 735 Central St.	1,800
Mahoney, John N. & Jane E., L & B 765 Central St.	2,880
L & B 664 Central St. Rear & 666 Central St.	6,080
*Mahoney, Thomas B. & Ida, L & B 14 Railroad St.	2,105
Mailloux, Marcel F. & Pierrette, L & B Sanborn St.	4,000
Main, Herbert J., L & B 102 Franklin St.	2,810
Mango, Thomas A. & Elaine, L & B 45 Munroe St.	5,975
Manchester Realty Co., L & B 362 Central St.	10,155
Maltais, Edward J. & Margaret L., L & B 16 Terrace Rd.	3,020
*Marceau, Alfred H. & Rosanna D., L & B 15-19 Russell St.	4,670
L & B Duffy St., Lot No. 23	6,605
*Marceau, Arthur R. & Dorothy L. & B 31-33 Chestnut St.	4,550
*Marceau, Mrs. Joseph (Heirs of), L & B 174 Franklin St.	4,190
*Marceau, Raymond J. & Norma A., L & B Route 11 N/S	4,210
Marceau, Rosa M., L & B 39-41 Elkins St.	6,110
Marchand, Armand J. & Rachel D., L & B 40 West High St.	4,240
*Marchi, James A. & Josephine E., L & B 76 Freedom Drive	6,415
L & B Douphinett St.	3,095
Stock in Trade	200
Marcy, Oliver M., L & B 59 Central St.	11,880
Marden, Pauline, Mobile Home only, Range Rd.	2,050
*Marrapese, John F. & Pamela H., L & B Lake Shore Drive S/S	9,590
Marsh, Annie & Verniece, L & B & Trailer on Calef Hill Rd.	780
Marsh, Lewis B. & Anna T., L & B 45 Prospect St.	1,080

Marshala, Joseph & Bertha, L & B Smith Hill Road	9,060
Martin, Esther, L., L & B Webster Lake Rd.	3,395
Martin, Oliver, Stock in Trade, 413 Central St.	1,860
Martin, Rita & Leo J., L & B Webster Lake E/S	1,700
Martin, Sidney & Regina H., L & B 113 Sanborn St.	5,750
Masse, Andrew J., L & B New Hampton Road	3,670
*Masse, Armand E. & Mary, L & B 41 School St.	3,400
Masse, Armand J. & Sondra J., Land & Mobile Home, Carr St.	1,860
Land & Bldg. Lake Ave E/S	2,960
*Masse, Edmond S. & Blanche H., L & B 57 Freedom Drive	5,070
Masse, Paul J. & Sandra, L & B 74 Depot St.	3,190
Masse, Pauline M. and Rita, L & B 54 River St.	2,770
*Mathaisell, Joseph C. & Frances, L & B 15 School St.	2,330
Mathews, Merwin J. & Edith M., L & B Oriole St. W/S	3,025
Maxfield, Harold G. & Ruth C., L & B Lake Shore Drive W/S	2,625
Mayers, Mildred L. and Jean Bush, Land Dottie's Lane E/S	360
*Maynard, Roland A. & Irene L., L & B 22 Russell St.	2,150
Mayo, Richard A. & Carol A., L & B Lake Shore Drive S/S	2,790
Personal Property	215
*Mayo, Robert D. & Anna K., L & B 10 Liberty Ave.	6,610
Personal Property	260
Mayor, Rowland H. & Alice R., & George E. & Evelyn W. Beauly, 1/2 Interest L & B Webster Lake (Pine Colony)	3,690
Mazur, Frank A. & Katherine, L & B Victory Drive	6,590
Mead, Frank N., Jr. & Elizabeth C., L & B 369 North Main St.	3,500
*Meiler, Robert A. & Hazel A., L & B 68 West Bow St.	1,900
*Melendy, Edith B., L & B 55 Edwards St.	4,950
*Mellon, Lucy F., L & B Webster St. S/S	2,170
Menard, Frank, Heirs of, Land & Lot Robin St. W/S	220
Menard, Rita U., L & B 58 Thompson Park	5,695
*Merchant, Vernon J. & June, L & B 20 Russell St.	2,140
Mercier, Beatrice M., L & B 87-89 Elkins St.	3,910
Mercier, Edgar, L & B 129 Chestnut St.	3,190
*Mercier, Eugene J. & Lorette D. and *Raymond, R. & Rachel T. Mercier	1,835
1/2 Interest, L & B 195 South Main St.	1,835
*Mercier, Gerard A. & Ellen D., L & B Woodrow Ave.	4,935
Mercier, Joseph & Alice, L & B 40-42 School St.	4,930
Mercier, Joseph E. & Yvonne M., L & B 14 View St.	5,660
Mercier, Michael J. & Regina, Land off Webster St.	235
Mercier, Moise H. & Rita J., L & B Griffin Road	6,530

Mercier, Paul A., Mobile Home only, Webster St.	1,730
Mercier, Paul D. & Marilyn A., Land, Smiling Hill Rd. W/S	150
Mercier, Richard J. & Janice, L & B 32 Russell St.	4,375
Mercier, Robert N. & Evelyn G., L & B Woodrow Ave.	1,320
Meron, F. Anselm, L & B 90 Chestnut St.	4,280
*Merrill, Alice M., L & B 179 Sanborn St.	3,550
Merrill, Edmund G., L & B Smith Hill Road E/S	4,090
Merrill, Frederick H. & Miriam K., L & B Lake Shore Drive W/S	2,550
Personal Property	245
Merrill, John H. & Ella J., L & B 385 No. Main St.	5,180
Trailer	970
Merrill Manor Nursing Home, Inc., L & B Victory Dr.	12,865
Merrill, Raymond E., Land, Salisbury Rd. S/S	850
L & B Salisbury Rd. N/S	440
L & B 71 East Bow St.	1,320
Merrimack Farmers' Exchange, Inc., Bldg. on B & M Land W/S River St.	3,210
Stock in Trade	10,800
Coal Yard & Bldgs. at end of Franklin St.	7,020
Merrimack Lodge I. O. O. F. No. 28, L & B 400-402 Central St.	29,375
Merrow, Mabel W., Land, Hill Road	900
Mesaros, Victor L., L & B Webster Ave.	13,235
Personal Property	65
Messier, Frank G., Land Giles Pond - Mt. View Park	20
*Meyerhoefer, Edgar & Ruth E., L & B 29-31 Highland Ave.	3,530
Michaud, Hazle L., L & B Lake Shore Drive W/S	5,405
Michaud, Peter P., L & B 333 Central St.	15,900
L & B Independence Ave.	6,420
Personal Property	240
*Michel, George C. & Leora, L & B 16 Liberty Ave.	6,530
Michel, Jennifer, L & B New Boston Road	4,110
Michelin, Celina, L & B 16 1/2 Edmunds St.	6,270
L & B 30-32 River St.	4,580
L & B 32-34 West Bow St.	4,295
Michelin, Hormidas J., L & B 21 View St.	2,620
L & B 19 Edmunds St.	4,460
Michelin, Oscar & Marie Louise, L & B 17 Edmunds St.	5,110
Michelin, Real, Land, Edmunds St.	60
Michelin, Real J. & Theresa C., L & B 10 Grove St.	5,410
Michelin, Rolland V. & Alice T., L & B 108 Pleasant St.	6,710
Middleton, Edgar L. Sr. & Ethel, L & B 650 Central St. N/S	5,370
L & B 15 Pearl St.	8,490
L & B 42 Chestnut St.	7,705
Mikolajczyk, Frank, Land - Wood Lot Off Route 3A	540

*Miller, Bertha, Land & Mobile Home, 11 Hutchinson St.	1,195
*Miller, Chester G. & Theresa, L & B 9-11 Pemigewasset St.	1,240
Miller, Elmer & Edwina, L & B 43 Summit St.	4,025
L & B Oriole St. E/S	255
Miller, Richard V. & Rhea, L & B 2 East High St.	4,190
L &B Oriole St.,	1,945
L & B 45-47 School St.	3,245
Miller, William & Maggie, L & B 683 Central St.	5,370
Millinocket Opera House, Inc., Theater Bldg. & Land, 349-353 Central St. S/S	27,320
Mills, Bertram E. & Dorothy S., L & B Shore Webster Lake	3,390
Mills, Homer A. & Priscilla V., L & B 68 Elkins St.	6,400
*Mills, William & Evelyn E., L & B Salisbury Road N/S	1,900
Minard, Helen P., L & B 14 Thompson Park	4,465
Miner, Richard & Pauline, L & B Range Road S/S	2,370
Miner, Wilfred J. & Marie A., L & B Central St.	3,870
Mintz, Roger M., L & B Route 3A E/S	1,690
*Miquelon, Alcidos & Helen, L & B 19 School St.	2,660
Miquelon, Joseph L & Ruby A., L & B 46 River St.	3,840
Mischler, Francis C. & Elizabeth E., L & B Webster Lake E/S	2,860
Land, Webster Ave., E/S	720
Miskiel, Joseph & Lillian, L & B 22 Thompson Park	3,460
Miss Lynch Shop, Stock in Trade	4,900
Mitchell, Francis L., Jr. & Claire, L & B Webster Ave E/S & Shore Webster Lake	2,030
Mobile Oil Corporation, Gas Station & Land, 196 Central St.	17,725
Personal Property	660
Mojalaki Country Club, L & B South Prospect St.	18,080
Montambeault, Gerard J. & Eva M., L & B 23-27 Memorial St.	13,140
Moody, Heirs of Antonia, L & B 36 Pemigewasset St.	2,790
L & B Pemigewasset St.	3,580
Moody, Margaret, Land - Salisbury Road N/S	940
Moody, Robert J. & Annette M., L & B Calef Hill Road	8,700
*Moore, Frederick H ., Jr. & Betty A., L & B 58 Freedom Drive	4,340
Moore, Herbert & Gertrude, Mobile Home on Smith's Tr. Pk.	2,075
*Morency, Fernand J. & Pauline L., L & B 53 Elkins and 55 Elkins St.	5,180
Morey, Grace A. & Edwin C., L & B 78 Clark St.	3,740
Morgan, Ruth E., L & B Lake Shore Drive E/S	4,960
Morin, E. Arthur Jr., Land, Webster Lake Lots Plan	

No. 32	170
Morin, Hector, Heirs of, L & B Webster Ave. N/S Webster Lake	4,030
Morin, Robert J. & Anita C., L & B 64 Prospect St.	11,140
Personal Property	360
Land, Webster Ave., 3rd Row	625
L & B Webster Ave. E/S	3,510
Cottage, Webster Ave. E/S	720
L & B 366-378 Central St.	30,090
L & B Webster Ave. Ext. W/S, E/shore Webster Lake	3,900
Morin, Romeo, Stock in Trade, at 366 Central St.	2,770
Morin, Romeo, & Isabelle C., L & B 28 Glory Ave.	5,080
Morin, Veronica, L & B Sanborn St. W/S	3,350
Morrell, Joseph, L & B off South Prospect St.	180
Morrell, Theodore A. & Beatrice, L & B South Prospect St.	6,360
Morrill, Archie H. & Yvonne A., L & B 111 and 113 North Main St.	5,610
L & B 119-121 North Main St.	3,960
*Morrill, Hollis A. & Barbara S., L & B Morrill Court W/S	2,740
Personal Property	20
Morrill, Richard T. & Patricia, L & B & Mobile Home Route 3A W/S	1,995
Morrill, Sheldon B., L & B Lawndale Road W/S	2,600
Land, Morrill Court N and E/S	590
*Morrill, Sheldon E. & Olive B., L & B Morrill Court	3,135
L & B Morrill Court W/S	410
Land, Lawson St. S/S	370
Morrill, Wayne E. & Lenora M., L & B Morrill Court N/S	3,270
Morrison, Evi C. & Marion K., L & B Route 3A W/S	2,350
Morrison, Robert & Doris E., L & B Victory Drive	No Tax
Morrissette, Roger L. & Ann N., L & B 214 North Main St.	3,935
*Morse, James B., L & B 822 Central St.	4,070
L & B 824 Central St.	5,675
Stock in trade	1,800
Morse, James & Charles Sherman, Mobile Home only, 824 Central St.	990
Morton, Raymond E. & Pauline, L & B Lake shore Drive	1,600
Morton, Walter E. & Marion E., L & B Salisbury Rd. S/S	7,045
L & B Salisbury Road S/S	3,035
Moscardini, Silvio, L & B off River St. W/S	10,930
Land on W/S of River St.	1,945
Moscardini, Silvio & Anna M., L & B 24-29 North	

Main St.	5,800
L & B 45-51 North Main St.	1,660
L & B 53-57 North Main St.	900
Moses, Sylvanus W. & Loretta, L & B Route 3A W/S	1,200
Personal Property	30
Mosher, Myron H., Heirs of, L & B W/S Kidder Ave.	3,580
Mosher, Richard O. & Phyllis B., L & B East Pleasant St.	4,770
Stock in Trade	600
Mosman, A. Frank, L & B Lake Shore Drive N/S	2,620
Personal Property	190
Mossey, Harold P., Jr. & Nancy, L & B Wood St.	3,420
Moulton, Reginald & Verna, Mobile Home only, Range Road	1,970
Mount St. Joseph Corp., Sisters of Holy Cross & of Seven Dolors, Land, South Main St.	2,850
*Moynihan, Richard N. & Thalia L., L & B 2 Gilman Ave., Lot 25 Willow Hill Acres	5,400
Muldrew, Benjamin G. & Annie E., L & B Lake Shore Drive, W/shore Webster Lake	3,845
Mull, Felice A., L & B Duffy St. Lot No. 9, Willow Hill Acres	6,990
Mullin, Ellen M. & Agnes H., L & B 16 Highland Ave.	5,980
Mullin, Mary C., Heirs of, L & B 14 Pleasant St.	6,460
Murphy, Beatrice, Land - Giles Pond Rd. - Mt. View Park	60
Murphy, Gilbert & Marie, L & B Hunt Ave. & Woodrow Ave.	3,730
Land, Woodrow Ave.	265
Murphy, Lawrence & Felanise, L & B Kidder Ave. W/S	3,410
Murphy, Thomas E. & Sandra L., L & B 644 Central St.	4,255
Murphy, William & Jennie J., L & B Lake Ave. W/S	5,580
Murray, Julia, L & B 123 Kendall St.	6,630
Murray, Mary L., L & B 34 Pearl St.	3,870
Mussey, Herbert & Albena, Mobile Home, Range Rd.	1,825
Myatt, Arthur J., Land & Mobile Home, Dotties Lane E/S	1,860
Nadeau, Andrew H. & Antonia M., L & B 78-82 River St.	5,920
*Nadeau, Andrew N. & Patricia A., L & B 190-192 Franklin St.	3,860
Nadeau, Lawrence L. & Georgia M., L & B Route 11 S/S	4,355
*Nadeau, Leo L. & Rosamond E., L & B Lawson Ave. S/S	3,610
Nadeau, Lillian, L & B 186-188 West Bow St.	4,760
Nadon, George L. & Alice T., L & B 42 Lancaster St.	5,100
*Nadon, John A. & Goldie T., L & B 613 Central St.	2,330
Narushof, Raymond, P. & Rebecca J., L & B Salisbury Road N/S	3,060
Nawoj, Emil M., Land, Smiling Hill Road	200
Nawoj, Emil M., & Helen A., L & B off Lake Shore	

Drive, N/Shore Webster Lake	2,500
Nawoj, Michael, L & B 154 West Bow St.	4,280
Nault, James H., Personal Property	20
Nedder, Charles T., L & B 21 Winnipesaukee St.	7,290
Nedder Ernest T., L & B 188 South Main St.	24,130
Nedeau, Albert J. & Irene, L & B 150-152 Franklin St. also 154-156 Franklin St.	8,985
Nelson, Allen & Marcia, Land Salisbury Road S/S	460
Newberry Franklin Corporation, Stock in Trade, 38-388 Central St.	39,900
New England Tel. & Tel. Co., L & B 76 Franklin St.	71,765
New England Wire Products Co., L & B No. Main St.	150,580
New Hampshire Hide Corp. L & B North Main St. E/S	6,900
Newton, Arthur L. & Doris A., L & B 52 Clark St.	No Nax
Newton, Lee W. & Patricia A., L & B Carr St. S/S	3,990
Nichols, Elizabeth H., L & B Webster Lake N/S off Lake Shore Drive	3,080
*Nixon, William J. & Mary E., L & B Route 11 S/S	2,000
Nolin, Arthur J. & Dianne S., L & B Route 11 W/S	7,900
*Normand, Ralph R. & Simone C., L & B Frances St. Lot No. 4	5,160
Novak, Adam V. & Rita T., L & B 139 Chestnut St.	7,540
Nowak, John F. & Lucille A., L & B 59 North Main St.	5,230
Nowell, Donald A. & Merilene A., L & B Carr St. S/S	3,960
Nowell, Frederick C. & Barbara M., L & B 362 North Main St.	5,430
Nowell, Gertrude B., L & B 242 North Main St.	5,530
Nowell, James C. Jr. & Beatrice S., L & B 150 Chestnut St.	5,320
Nowell, James C. Sr. & Alexine, L & B 228 Summit St.	3,610
Nowell, Richard H. & Irene L., L & B 9 Hutchinson St.	5,035
L & B 252 North Main St.	3,310
Nowell, William E., Land, Webster St. S/S & Summit St. E/S	310
Land, off Lake Shore Drive W/S	205
*Noyes, Bernice M., L & B 90 Terrace Road	3,210
*Oakes, Paul B., Mobile Home on Land of H. Howard	100
O'Brien, Margaret T., Heirs of, L & B Lake Shore Drive W/Shore Webster Lake	3,600
O'Brien, Matilda E., L & B 46 Maple Square	4.170
Ofiara, Victor & Ellen, Land, Range Road N/S	620
*O'Keefe, Edward & Emily D., L & B 17-19 South Main St.	2,225
Oladko, Anthony & Celestina O., L & B Webster Ave. E/S	5,700
New Bldg. Webster Ave.	7,040
L & B Shore Webster Lake E/S	4,500
O'Mara, Albert J. & Loretta K., L & B 11 Pearl Place	3,280
O'Neil, Francis G. & Leona L., Land Salisbury Road	1,500

*O'Rourke, Edward M. & Jacqueline J., L & B 150 North Main St.	6,590
Personal Property	250
L & B Cricket Hill Way	11,115
*Orpin, Elmer Jr. & Theresa, L & B 141 Kendall St.	5,905
Personal Property	665
Otto, Emily R., L & B Webster Ave., Shore Webster Lake	6,940
*Ouellette, John M. & Anna P., L & B 17 Charles St.	3,310
*Packer, Harold A. & Helen J., L & B 17 Independence Ave.	5,490
Packer's Outlet, Inc., Land 785 Central St.	4,035
Stock in Trade	1,500
P. A. G. Corporation, So. Main St. (IGA), L & B	58,050
L & B, So. Main St.	5,020
Paige, Blanche A., L & B 44 Pearl St.	3,330
Paige, Edward D. & Audrey, L & B 15 Sanger St.	3,300
Paige, Raymond I. & Helen M., L & B 407-409 Central St.	7,930
Pandini, Blanche A. and Yvonne LaBrecque, L & B 52 River St.	3,950
Pano, Basil & Marianne, L & B route 3A, W/S	2,370
Paquette, Bertha, L & B Lake Ave. W/S	1,990
*Paquette, Ernest J. & Ruth E., L & B 17 West High St.	2,670
Paquette, Walter E. & Jane P., L & B Lake Ave.	5,075
*Parcell, Alva D. & Marion H., L & B Bennett Road off Route 3A	5,800
Parece, Arthur J. & Evelyn, L & B Webster Lake N/S Lake Shore Drive	4,835
Parenteau, Marcel G. & Theresa, L & B 91 Elkins St.	3,910
Parenteau, Robert L. & Cecile, L & B 56 Sanborn St.	4,435
Parker, Clare O. & Beverly A., L & B Rowell Drive	7,700
Parker, Hubert A. Jr. & Barbara Jean, L & B New Hampton Road	5,655
Parker, Hubert & Eva M., L & B New Hampton Road	4,950
*Parker, Melvin F. & Bernice L., L & B Woodrow Ave.	1,700
*Parris, Clarence Neil, L & B 433 South Main St.	4,070
Parris, Stanley W. & Grace M., L & B 12 Hutchinson st.	2,380
Pastuszak, Antonia, Land & Mobile Home 210 Pleasant St.	1,825
*Pastuszak, John M. & Florence A., L & B 208 Pleasant St.	2,820
Patten, Gerald H. & Gladys I., L & B E/S Cross Road	1,660
L & B E/S Cross Road	6,035
*Paulhus, Richard R. & Joan G., L & B 22 North Sulloway St.	8,965
Peaslee, Mildred J. & Doris M., L & B 4 Edgewood St.	6,360
Pellegrini, Charles J. & Elaine D., L & B 709 Central St.	5,135
Pelletier, Alphonse E. & Alice, L & B 50 Maple Square	6,830
L & B 40 Maple Square	5,790

Pelletier, Alphonse E. Jr. & Rita M., L & B 36 Green St.	4,180
*Pelletier, Arthur L. & Cecile Y., L & B 46 Park St. Corner Maple St.	2,780
Pelletier, Lillian G., L & B 106 Elkins St.	6,510
Pelletier, Oscar & Dorothy, L & B 82-84 Prospect St.	5,670
Pepler, Robert G. & Ruth E., L & B Route 3A	No Tax
*Perkins, Fred L., L & B 30-32 Terrace Road	4,250
Perkins, George H. P. (Heirs of), Land only	2,100
Land off South Main St.	120
Perreault, Albert A. & Lucia L., L & B 122 Kendall St.	7,565
Perreault, Grace B., L & B Range Road N/S	5,710
Perreault, J. August, L & B Lake Shore Drive W/S	5,440
*Perreault, Lawrence F., L & B 48 Chestnut St.	4,960
Personal Property	190
Perreault, Lawrence, Service Station Stock in Trade, Central St.	3,600
Perreault, Maurice J. & Frances, L & B New Hampton Road	7,510
Perreault, Maurice A. & Germaine I., L & B Proctor Ave.	4,900
Perreault, Maurice J., Land, New Hampton Road & Frances St.	1,150
*Perreault, Norman A. & Marie M., L & B 25 1/2 Russell St.	1,720
Perreault, Ralph E., L & B 7-72 River St.	3,780
Perreault, Parmelia R., L & B Route 3A W/S	5,355
Perthel, Leland I. & Martha M., L & B 9 Edwards St.	8,420
*Pescinski, Joseph G. & Irene M., L & B Lancaster St.	1,650
Pescinski, Joseph W. & Marie E., L & B, Lancaster St.	4,380
Personal Property	160
*Petelle, James E. & Blanche, L & B 72 Summit St.	2,800
Personal Property	285
Petrach, Elizabeth & Paul and Herbert & Olga Ptacek, L & B 136 Circuit	3,810
Petrach, John & Anna P., L & B 168 Pleasant St.	6,870
*Pevine, Leo & Rita, L & B Hunt Ave. & Wood St.	5,195
Pevine, Lucien N., L & B Duffy Street W/S	6,515
*Phipps, Kenneth C. & Josephine C., L & B 48 Maple Square	1,710
Stock in Trade	6,675
Picard, A. Earl & Beatrice, L & B 19 Sanger St.	3,700
Personal Property	440
Pickering, Enid F., L & B 138 Salisbury St.	3,420
Pickess, Bertram & Madeline, L & B 28 Leach Avenue	6,260
Picone, John A. & Mildred A., L & B Webster Lake E/S	2,510
Piecuch, John & Victoria, L & B 182 Victory Drive	7,920
Piela, Mary, L & B East Pleasant St.	5,000

Pieroni, Irene, L & B 47 Pearl St.	3,960
Pikor, Albert, L & B 6 Cheney St.	3,450
Pikor, Albert, Jr. & Pauline B., L & B 3 Stevens St.	3,990
*Pikor, John & Anna, L & B 160 Central St.	4,640
Pine Colony Club, Land, Webster Lake (Pine Colony)	150
Pinkham, Isabel C., L & B Route 3A W/S	9,550
Pinkham, Jack L. & Isabel C., L & B Route 11 N/S	6,350
L & B Corner Route 11, & Route 3A W/S	14,460
Stock in Trade	6,500
Pinney, Mary T., L & B Route 11 W/S	1,700
Pinto, Joseph & Katherine, Land Dottie's Lane Lot No. 7	210
Piper, David S., Personal Property	140
Piper, Donald J., L & B 142 North Main St.	14,730
L & B 146 North Main St.	4,190
L & B 213 South Main St.	4,800
L & B 203 South Main St.	11,410
Piper, Douglas O. & Muriel, L & B 14 1/2 Russell St.	2,705
Piper, F. M. Heirs of, Personal Property at 235 Central St.	2,080
Stock in Trade	300
Piper, F. Merle, Heirs of, L & B 76 Pleasant St.	5,600
Piper, Forrest B. & Mary L., L & B 166-168 North Main St.	5,180
Piper, Mary S., L & B 69 Victory Drive	9,390
*Piper, Melvin E. & Mildred B., L & B Fair St. S/S	2,310
Piper Motor Co. of Franklin Inc., L & B 135 No. Main St.	19,810
Stock in Trade	16,500
*Pisczek, Frederick L. & Lois S., L & B 54 Chestnut St.	2,600
Piwonski, Frank, L & B 42 West Bow St.	4,650
L & B 50 West Bow St.	3,350
Place, Clarence W. & Elizabeth, L & B 28 Pearl St.	5,130
Plastic Fabricators, Inc., L & B 155 North Main St.	24,600
Personal Property	73,200
Stock in Trade	65,400
*Plizga, Edward F., L & B 13 Independence Ave.	8,310
Plizga, Frank A. & Anna K., L & B 96-98-96 1/2 - 98 1/2 West Bow St.	10,630
Plizga, Katherine, L & B 12 Cheney St.	3,630
Plizga, Peter & Carolyn, L & B Route 3A E/S	5,695
Land, Route 3A W/S	140
Plizga, Walter J. & Barbara G., L & B 295 Victory Dr.	7,830
Plummer, Arthur N. & Inez M., L & B 851 Central St. S/S	2,405
Land, Giles Pond Rd. Mt. View Park	180
Pobuda, Frank J. & Sophronia B., L & B Route 11 W/S	3,890
Poirier, Bernadette, L & B 23 Prospect St.	4,250
*Poissant, Paul C. & Rita G., L & B 4 Liberty Ave.	6,305
*Poisson, Raymond, L & B Wood St.	2,010
*Poisson, Robert A. & Pauline, L & B 18 Park St.	3,220

Polish Home Association, L & B 80 West Bow St.	10,870
Pollard, Hayden W. & Evelyn, L & B Panoramic Hts.	6,570
Porter, Earl & Lillian M., L & B Gilman Ave.	7,880
Porter, Marjorie H. L & B East Pleasant St.	1,170
*Pouliot, August J. & Elaine D., L & B 51 Terrace Rd.	3,840
Pouliot, Leopold C. & Gilbette M. J., L & B 162 West Bow St.	4,100
Pouliot, Ovilla J. & Mona A., L & B 411 North Main St.	4,750
*Pouliot, Roger J. & Faye J., L & B 5 Orchard St.	4,320
Pouliot, Thomas O. & Joanne, L & B Bounding Giles Pond Road	4,000
*Powell, Forrest L. & Dorothy E., L & B 128 Salisbury St.	4,580
L & B off Lake Shore Drive	2,445
Powell, Minnie R., L & B Salisbury Road S/S	1,050
Powell, Roy W. & Minnie R., L & B Salisbury Road N/S	4,815
Pratte, Yvon S. & Jeanne, L & B 355 North Main St.	5,850
Prescott, Bradbury M., L & B 232 South Main St.	11,205
L & B Route 3A W/S off Call Road	4,770
Prescott, Georgine A., L & B 217 South Main St.	7,720
Prescott, Georgine A. and Helen P. Lang, L & B Webster Ave. S/Shore Webster Lake	9,940
Prescott, Herbert A. & Norma A., L & B Lake Shore Drive W/S	2,270
Prescott, J. Langdon, Jr. & Miriam L., Land, Webster Lake & Webster Ave. E/S Lark St. W/S	2,240
Prescott, Myra B., L & B Webster Avenue Shore Webster Lake	4,380
Prescott Oil Co., Inc., L & B 219 So. Main St.	42,470
Stock in Trade	20,720
L & B 270 So. Main St. (Rear) Evans House	3,310
L & B 268 South Main St. (Cate House)	3,020
L & B 256 So. Main St.	4,200
L & B 254 So. Main St.	12,755
Price, Maude C., L & B 43 Oak St.	5,040
*Prince, Jean P. & Germaine S., L & B 21 Spring St.	1,670
*Prince, Robert J. & Patricia V., L & B 129 Franklin St.	3,090
Prince, Robert S. & Lois R., L & B South Prospect St.	7,210
*Proctor, Alexis C., L & B 38 Peabody Place	7,390
Properties, Inc., Land Flag Hole Road W/S	250
Land, Lake Shore Drive N/S	410
Land off Flag Hole Road E/S	60
Land, North Main St. E & W/S	900
Land, North Main St. W/S	900
Proulx, Lionel & Helen, L & B 22-24 View St.	7,315
*Proulx, Lucien J., L & B 178 Franklin St.	3,410
Proulx, Ovide J., Heirs of, L & B 168 Franklin St.	4,410
Proulx, Rene J. & Jennie, L & B, Giles Pond Rd.	2,950
Proulx, Robert L. & Patricia, L & B 199 Sanborn St.	2,400

Provencal, Henry & Martha, L & B Frances St., Corner New Hampton Rd.	6,515
Ptacek, Herbert & Olga, L & B Corner Circuit St. & Glenwood Ave.	2,990
Public Service Company of N. H., Lines, Plants, & Substations	
Utility	1,948,400
Stock in Trade	6,000
Personal Property	890
Land, Salisbury Rd. S/S	200
Pucci, Sebastian T. & Annie, Land & Mobile Home, S/S off Rt 11	1,245
Puffinburger, Mark & Veronica, L & B New Hampton Road	2,160
Puffinburger, Ruth B., L & B New Hampton Rd.	7,685
Stock in Trade	2,160
*Quimby, John A. & Lois F., L & B 100 Valley St.	1,830
Raffaelly, Ralph F., Heirs of, L & B 38 South Sulloway St.	11,360
Rahilly, James Jr. & Aphrodite, L & B Route 3A NE/S	300
Rainville, Albert E. & Evelyn, L & B on Route 3A E/S	3,800
Rainville, Alfred H., L & B Oriole St. E/S	2,850
Land, Oriole St. W/S	480
Rainville, Omer E., L & B Route 11 E/S	1,640
Land, Oriole St. S/S	70
*Rainville, Roger E. & Margaret E., L & B New Hampton Road	1,580
Ralph, Agnes M., L & B 51-53 Oak St.	6,360
Ralph, William, Heirs of, L & B 144 Railroad St.	4,930
Rausch, William W. III & Lucile B., Land Off Flag Hole Road	420
Raymond, Howard B. & Marion V., L & B 147 Webster St.	4,065
Rayno, Albert E. & Elva J., L & B 107 Salisbury St.	3,670
*Rayno, Andrew H. & Iola, L & B 77 Orchard St.	3,270
L & B Orchard St.	1,140
Rayno, Andrew J. & Emma C., L & B 150 Salisbury St.	5,500
Personal Property	70
Rayno, Charles E. & Lorraine C., L & B Salisbury Rd.	5,340
Rayno, Donald R. & Doris A., L & B Lake Avenue W/S	4,835
Rayno, Grace A. and Robert E. Hanks, Land & Mobile Home S/S Salisbury Road	2,180
Rayno, Richard D. & Elaine S., L & B Victory Dr.	7,070
*Rayno, Robert J., L & B 29 Ayles Court,	2,580
Read, Olga M., Land Smith Hill Road	130
Redfield, Frank G., Jr. & Blanche, L & B 73-75-77 Prospect St.	2,740
Reed, Robert & Lorraine, Mobile Home only, Range Rd.	1,930
Reeves, Alvah W. & Hilda G., L & B 175 Pleasant St.	6,400

Reeves, Eugene V. & Parmelie, L & B 76 Pine St.	5,080
Rego's Shell Service Station, Stock in Trade, So. Main St.	1,900
*Rego, John J. & Helen, L & B 28 North Sulloway St.	7,310
Reichle, William J., Walter W. Collins, Andrew Marr, Land, Webster St. W/S	840
Reilly, J. F., Land Webster Birthplace Road	1,200
Reliable Clothing Inc., Stock in Trade, 420 Central St.	1,970
Renaud, Arthur, L & B, Route 3A, E/S	1,930
Retter, Harold W. & Marion K., L & B South Prospect St.	8,530
*Riberdy, Lucien A. & Jeannette E., L & B 52 Freedom Drive	5,910
*Rich, Marie L., L & B 71 Freedom Drive	3,860
**Richard, Alderic J. & Beatrice H., L & B 924 Central St.	3,440
*Richard, Antoine J. & Gertrude M., L & B 92 School St.	3,800
L & B 5 Elkins St.	4,295
Richard, Julien L. & Marie Louise, L & B Corner Adams Ave. & Duffy St.	7,830
Richards, Dorothy B., Personal Property	110
Richardson, Henry B., L & B Bond St.	2,710
*Richardson, Margaret M., L & B 131 East Bow St.	3,025
Personal Property	425
Richardson, Walter J. & Grace H., L & B 21 Lancaster St. W/S	6,100
*Richford, John F. & Barbara, L & B 58 Central St.	4,080
Riel, J. Charles & Irene M., L & B Lake Shore Drive W/S	4,190
*Ring, Albridge & Beatrice T., L & B 9 Carver St.	4,470
Ring, Elspeth L., L & B 366 North Main St.	5,720
*Ripley, Laurice P., Ripley, Suzanne, Ripley, Ann, L & B 31 Church St.	3,660
Ripley, Laurice P., L & B Webster Ave. Shore Webster Lake	No Tax
L & B Webster Ave. S/S	No Tax
Rising ,Frederick C., Heirs of, L & B Route 11 E/S	7,310
*Rivard, Roland A. & Pauline M., L & B 49 Chestnut St.	2,710
Rivers, William A. & Mary B., L & B Webster Lake, Lake Shore Drive	2,130
Rivest, Joseph M. & Rebecca, E., L & B Wood St.	4,060
Robbins, Robert & Lucille, L & B Webster Lake E/S	2,905
Personal Property	25
Roberge, Wilbur F. & Bernadette M., L & B 30 Beaton St.	7,370
Land, Ferncliff Rd. Delvue Hts.	275
Roberts, Chester & Constance E., L & B 5 Glory Ave.	7,970
Roberts, Frank K. & Louise, L & B 167 Summit St.	3,680
Roberts, Osborne III & Rachel M., L & B South Main St. W/S	3,545

Personal Property	260
L & B 24-26 Spring St.	4,400
L & B 23-27 Central St.	4,490
Robichaud, Aurore M., L & B Woodrow Ave.	3,890
Robichaud, Charles A. & Carol, L & B 30 So. Sulloway St.	6,040
*Robichaud, Roland J. & Pauline M., L & B 175 Franklin St.	3,580
Robichaud, Ronald G. & Doris, L & B Baldwin St.	3,690
Robida, Margaret N., L & B 13 Charles St.	5,460
Robie, Lawrence W. & Caroline B., Land Off Route 3A W/S	1,200
Robillard, Lawrence W. & Margaret L., L & B Webster Ave. S/S	2,190
*Robinson, Tyler E. & Stella E., L & B 939 Central St.	2,970
Robitaille, Stephen, Jr. & Olga F., L & B 35 Pleasant St.	5,930
L & B 17 Sanborn St.	6,015
Robitaille, Steven G. & Isola I. L & B 641 Central St.	3,720
Roby, Roy & Vivian, L & B Lake Shore Drive E/S	1,865
Rocheleau, Edward, L & B 30 West High St.	5,360
Roby, Maxwell, G., L & B S/S Terrace Road and Land, Ferncliff Drive	7,700
*Rogers, Holton C. & Priscilla C., L & B 100 Beech St.	5,550
Rogers, Scott E. & Christine I., L & B New Hampton Road	3,835
Romano, Alexander C. & Evelyn A., L & B Off Webster Ave. 3rd Row	1,895
Rosenblum, Lester A. & Thelma A., L & B Rt. 3A W/S	11,570
Personal Property - Machinery	1,815
Stock in Trade	1,200
Ross, Robert J. & Doria A., L & B Orchard St.	4,590
Roulx, Ernest A. & Adrienne M., L & B 99 Pearl St.	6,890
*Rousseau, Clair J., L & B 66 River St.	2,680
L & B Lake Shore Drive N/S	2,090
Land, (Kidder Lot)	240
Rousseau, George O. Sr., L & B Giles Pond Rd.	1,540
L & B 24 Thompson Park	1,640
Rousseau, Irene C., L & B Central St. Corner Pearl Place	4,130
Rousseau, William R. & Marjorie, L & B Kidder Ave. W/S	4,905
Routhier, Delia, Heirs of, Land Woodrow Ave.	480
Routhier, Wilfred, L & B 37 Maple Square	4,590
*Routhier, Wilfred W. & Josephine A., L & B 568-570 Central St.	3,890
Rowe, June J. and Daisy Y. Jewell, L & B Webster Ave. Shore Webster Lake	3,210
Rowell, Carlson I. & Reba M., L & B 106 Valley St.	3,430
Rowell, Dexter C., L & B 309 No. Main St.	3,930
Stock in Trade	150

Rowell, Lawrence & Cecile, Mobile Home on So. Prospect St.	2,340
Rowell, Richard C. & Doris E., L & B Rte. 11 W/S	10,000
Stock in Trade	10,400
Rowell, Richard C., R. R. Station & Warehouse, Depot St.	1,645
Rowell, Richard C. & Doris E., Trailers & Land, Calef Hill Rd.	10,605
L & B Lake Shore Drive, Shore Webster Lake	3,690
Rowell, Verna R., L & B 605 So. Main St.	5,840
Stock in Trade	1,800
Roy, Beatrice C. & Honorius, L & B 50 Oak St.	6,555
Roy, Carleton W. & Rose A., L & B Route 11 N/S	8,970
Land, Lawndale Rd. E/S	315
Roy, Cyprien L. & Gilberte M., L & B 32 Thompson Park	3,650
Roy, Edward J., Roycraft Homes, Land, Willow Hill Acres	620
Roy, Honorius, L & B 20-24 Franklin St.	14,125
Roy, Jeremiah J., Heirs of, L & B S/S of Route 3	4,830
Roy, Joseph Henry & Mary A., L & B 89 East Bow St.	5,530
*Roy, Roger W. & Roberta J., L & B Carr St. N/S	3,250
Royder, Helen M., L & B 18 School St.	4,410
Rudd, Edward G. & Lorraine, L & B Daniell St. (150 Railroad St.)	4,000
*Ruel, Sadie M., L & B 153 Chestnut St.	3,970
Russ, Daniel C. & Doris M., L & B Salisbury Road	4,080
Russell, Constance, L & B New Boston Road	5,165
Russell, Laura E., L & B New Hampton Road	2,320
Russell, Raymond C., L & B New Hampton Road	5,820
*Ryan, James V. & Elsie, L & B So. Main St. E/S	3,200
Land, South Main St. W/S	480
*St. Cyr, Aime M. & Joan, L & B 45 Pearl St.	3,290
St. Cyr, Aime & Merle, L & B 99-101 Pleasant St.	5,260
St. Germain, Maurice J. & Ann, L & B Salisbury Road W/S	2,850
*St. Jacques, Armand C. & Marjorie C., L & B 39 Webster St.	2,540
*St. Jacques, Arthur J. & Eva R., L & B 175 Kendall St.	4,710
St. Jacques, Joseph B., L & B 83 Sanborn St.	5,510
*St. Jacques, Joseph R. & Jean C., L & B 5-11 South Main St.	5,070
St. Jacques, Octave E. & Jeannette, L & B 47-49 Elkins St.	2,760
St. Louis, Eloi & Emerina, L & B 36 1/2 Elkins St.	2,190
*St. Pierre, Ernest O. & Gracia I. L & B 53 Maple Square	3,215
*Salerno, Joseph, & Joan, L & B Webster Ave. E/Shore Webster Lake	24,550
L & B Pine Colony, Webster Lake E/S	1,315

Salt, Raymond R. & Elaine H., L & B off Webster Ave. 3rd Row	2,695
Samara, Edw. E. & Helen W., L & B 416-420 Central St.	19,770
*Samuelson, Claude V. & Gladys E., L & B South Main St. N/S	1,250
Samuelson, Ralph O., L & B South Main St. W/S	17,495
L & B Salisbury Road W/S	8,990
Sanborn, Charles H., Heirs of, L & B Webster St. S/S	3,930
Land, Webster St.	615
Sanborn, Lawrence S. & Helen, L & B 161-163 East Bow St.	5,270
Sanel Realty, Co., Inc., L & B 524 Central St.	21,135
Sanel Auto Parts, Inc., Stock in Trade at 524 Central St.	21,360
Sansfacon, Dorothy, L & B 617 Central St.	3,220
Sanville, Peter F. & Esther, L & B Wood St. W/S	5,000
*Sargent, Cecilia M. & Gordon J., L & B 143 Pearl St.	5,790
Sargent, Clayton F. & Geraldine L., L & B New Hampton Road	2,750
*Sargent, Donald M. & Jane F., L & B Frances St.	5,845
*Sargent, Earl S. Jr. & Honora, L & B 139 Pearl St.	5,490
Sargent, Eva M., L & B Off New Hampton Road	1,730
Sargent, Forest, L & B Off New Hampton Road	1,820
*Sargent, George F. & Rita B., L & B 270 Victory Drive	4,975
*Sargent, Gertrude H., L & B 83 Gilman St.	3,220
Land, Salisbury Rd. N/S	190
Land, Gilman St. E/S	190
*Sargent, Gordon J. & Joyce H., L & B 13 Spring St.	3,380
Sargent, Louise S., L & B 152 Pearl St.	4,970
Sargent, Manuel & Hazel, L & B South Prospect St.	7,040
Sargent, Richard A. & Louise M., L & B New Hampton Road	2,700
*Sargent, Walter W. & Inez E., L & B 153 Pearl St.	3,600
Sawicki, Edmund M. & Mary L., L & B on W/S Kendall St.	9,920
Sawyer, George A., Land Off Lake Shore Drive	85
Sawyer, Parker & Olive, L & B 152 Prospect St.	12,420
Sawyer, Ruth L., L & B 84 Pine St.	5,670
Saxe, Alvin E. & Charlotte, L & B 53 Prospect St.	3,730
*Schiffner, Melanie E., L & B 13 Maple St.	3,090
Schirmer, David A. & Regina H., L & B Sand Hill Road N/S	8,170
Schlesinger, Albert, L & B 94 Railroad St.	3,900
Schmidt, Arthur R. & Ruth, L & B 46 Orchard St.	3,620
Schroeder, Franklin & Dorene, L & B Robert St.	6,570
Schwartz, Ernest L. & Verna S., L & B South Prospect St.	9,910
Schwotzer, Irene, Land, Charles St.	790
Scott, Leon, Mobile Home, South Prospect St.	270
Scott, Warren & Winnifred V., L & B Route 3A E/S	3,010

*Scott, William W. & Estelle M., L & B Route 11 W/S	3,980
Scribner, Bernard M. & Margaret A., L & B Corner Elm Ave. & Orchard St.	7,270
*Seamans, Rita E., L & B Nelson St. E/S	4,030
Sears, Roebuck & Company, Stock in Trade, Central St.	4,450
Seaward Construction Co., Inc., Personal Property-Road Bldg. Machinery	3,920
Sedgley, Edwina, Mobile Home on Smith's Tr. Pk.	1,735
Mobile Home on Griffin Road	540
Selfridge, Joyce V., L & B Route 3A E/S	600
Severance, Kate L., L & B 622 Central St.	4,690
Shanelaris, Madaline and Elizabeth Alice, L & B 78 Sanborn St.	5,950
L & B Sanborn St. (92)	4,200
L & B 23 Spring St.	4,040
Shaw, Bernard F. & Marjorie, L & B 88 Terrace Road	3,390
Shaw, Bernard and Orvie Shaw, Land, Off Gilman St.	300
Shaw, Ella M., L & B 52 Orchard St.	5,590
Land, Oak St.	530
Shaw, Jean M., Heirs of, Land C/Lark & Lake Ave. W/S 1/2 interest	215
Shaw, Olive, Mobile Home only, Lawndale Rd.	2,065
Shaw, Robert S., L & B 29 Webster St.	3,500
*Shaw, Ruth D., L & B Robert St. W/S	7,490
Shaw, Verne H. & Mary M., L & B 151 Franklin St.	4,350
Shearer, Robert S. & Dorothy C., L & B 58 Kendall St.	5,840
Shedd, Elizabeth B., L & B 3 Gilman Ave.	13,130
Personal Property	260
Shelley, Roy E. & Joan E., L & B 165 Webster St.	2,460
Shepard, Albert D. & Grace, L & B 167 South Main St.	8,375
L & B New Hampton Road	5,215
Shepard Auto Supply, Inc., L & B 175 Central St.	12,330
Stock in Trade	21,360
L & B 30 Franklin St.	6,250
Shepard Grocery Corp., Stock in Trade, Memorial St.	45,600
L & B Memorial St. S/S	18,010
Shepard, John S., L & B 94 View St.	8,580
L & B 106-108 Prospect St.	8,295
Shepard, Peter H. Sr. & Fannie L., L & B 98 Summit St.	4,430
Sherburne, Ralph H. & Rose, L & B Webster Ave. S/Shore Webster Lake	4,300
*Sherman, Charles H. & Mary E., L & B 62 Elm Ave.	7,670
Sherrin, George E. & Jennie L., L & B 21 Davis St.	5,585
Land, Davis Street	410
*Shields, David W. & Shirley, L & B 18 Myrtle Ave.	4,930
Shorten, James E., L & B 97 Orchard St.	4,890
Silver, A. H. & Grace, Mobile Home only, LaBranche's Tr. Pk.	1,140

Simmons, Elizabeth L., Land, Mt. View Park	60
Simonds, Samuel & Ruby, L & B Lake Shore Drive W/S	2,755
Simpson, Patrice M. & Allan A., Land, Kidder Ave. W/S	295
Sinotte, Yvonne, L & B 166 So. Main St.	5,070
Siok, Leokadyja E., L & B 244 Victory Drive	6,750
*Skelton, John K. & Pearl A., L & B Terrace Rd. Extension	10,840
Sleeper, Ellen A., L & B 42 Beech St.	5,610
Sliva, Martin, Heirs of, L & B 117 Chestnut St.	2,040
*Small, Arnold A. & Carolyn, L & B 50 Depot St.	3,110
Small World Shop, Stock in Trade	1,200
*Smart, William F. Jr. & Ellen, L & B Robin St. E/S	4,200
Smart, William F. Sr. & Cathaleen, L & B 818 Central St.	4,030
Smith, Bernard Jr., Mobile Home only, Webster St.	2,000
Smith, Dorothy, Velma Kilton, Land off Riverview Drive	360
Land, Riverview Drive	360
Smith, Edith M., L & B 2 Wells St.	1,240
*Smith, Edward F. & Mildred M., L & B 68 Depot St.	2,830
Smith, Heirs of Ernest H., Land, Smith Hill Road E/S	480
Smith, Everett W., Heirs of, L & B 29 Summit St.	3,220
Smith, Frank C. & Abbie P., L & B 16 Forest St.	5,010
Smith, Frank H. & Mildred H., L & B 8 Liberty Ave.	4,940
L & B 172 South Main St.	3,630
Smith, Harold A., Land, Webster St. S/S	400
Smith, Harold A. & Evelyn J., L & B 176 Webster St.	4,855
Smith, Harriet D., L & B Victory Drive	13,155
Smith, Harry M. & Gwendolyn D., L & B Robin St. W/S	1,410
Smith, John T., L & B North Main St. E/S	7,905
Stock in Trade	800
Mobile Home only, Smith's Tr. Pk.	1,415
*Smith, Maurice R. & Pauline M., L & B Smith Hill Rd. E/S	2,360
Smith, Orvalis & Dorothy, L & B Giles Pond Road	3,235
Personal Property	320
Smith, Robert & Charlotte, Mobile Home only, Webster St.	2,555
Smythe, Dorothy H., L & B View St.	9,160
*Snyder, Elijah W. & Sheila, L & B on Riverview Drive	9,665
*Snyder, Fred W., Heirs of, L & B 835 Central St. S/S	4,250
Sokul, Ludwig S., L & B 232 Summit St.	1,820
Sokul, Ludovic, Land Salisbury Road S/S	740
Sohn, Charles H. & Ann M., L & B Route 3A W/S	1,640
Soczewinski, Teodor S. & Marjorie, L & B 159-161 Central St.	5,665
Stock in Trade	1,260
Soczewinski, Teodor S., L & B Victory Drive	5,140

*Sokul, Teofil J. & Evelyn G., L & B South Main St. W/S	3,695
L & B South Main St. W/S	1,865
Land, South Main St. W/S	260
Land, Lake Avenue E/S	1,415
Sokul, Victor P. Sr. & Beatrice N., L & B Pleasant St.	9,475
Sokul, Victoria, L & B Salisbury Road S/S	6,670
Personal Property	No Tax
L & B Salisbury Road N/S	2,170
L & B Salisbury Street E/S	1,225
Sokul, William J. & Dorothy R., L & B 121 Salisbury St.	4,250
Solomon, Edith G., L & B South Prospect St.	13,470
*Sorette, Andrew J., Jr. & Lorraine, L & B 17 Orchard St.	4,440
Soroken, Maxwell Y., L & B Rt. 11 E/S & Shore Webster Lake	12.380
*Soter, Theodore J. & Harriett C., L & B 113 East Bow St.	4,080
Souther, Helen G., L & B, Robin St.	900
Mobile Home	2,505
Southmayd, Frank J. & Helen D., L & B Sturtevant St. N/S	5,200
Spooner, Daniel F. & Nita, L & B 85 Summit St.	3,610
Stafford, George C. & Sons, Inc., Psrsonal Property	660
*Stanghellini, David A. & Doris, L & B 7 Liberty Ave.	5,170
Stanley, Edward P. & Carol Ann, Land & Trailer, New Hampton Rd.	2,475
Stanley, William D. Jr. & Isabelle, L & B 6 Wells St.	4,030
*Stavro, Nella & Rita, L & B 15 Forest St.	3,100
Stavro, Pandi & Pauline, L & B Wyatt Court	12,195
Stebbins, Maurice D. & Loretta, L & B 48 Highland Ave.	6,260
*Stein, Benjamin, Jr. & Mary Lou, L & B 36 Myrtle Ave.	3,720
*Stein, Benjamin, Sr., L & B 14 Terrace Road	3,630
Sterndale, William B., Heirs of, L & B Webster Ave. S/S	3,240
*Stettner, Raymond A. & Anita M., Land, Ferncliff Rd. Delvue Hts.	6,945
Stevens, Esther G., Bldgs. Salisbury Rd. S/S	480
Stevens, Henry L. Jr., Land, South Prospect St.	60
Stevens, J. P. & Co., Inc., L & B 17 Prospect St.	6,320
L & B 12-18 Canal St.	9,985
L & B Memorial St., Land on Bow St. W/S & E/S	12,715
L & B Smith & Canal & Bow Sts.	266,550
Personal Property - Machinery	441,000
Stock in Trade	978,350
Land & Garage E/S Memorial St.	3,880
Stevens, Mildred M. & Esther G., L & B Salisbury Road S/S	3,530
Stevens, Orland F. & Ruth E., Land & Cottage on Lakeshore Drive, Webster Lake	3,270

Stewart, Isabel T., L & B 380-388 Central St.	68,890
*Stewart, Preston T. & M. Florence, L & B 17 View St.	1,460
L & B 19 View St.	2,080
Stickney, Clifton H. & Caroline E., L & B Lark St. S/S	1,870
Stickney, Kenneth R. & Louise I., L & B Hill Road E/S	5,080
Stiller, Fannie, L & B 187-189 East Bow St.	7,620
Stinson, George E. & Eva E., L & B 381 North Main St.	5,030
Mobile Home, only, 381 North Main St.	1,200
Stoller, H. I., L & B Route 3A, E/S	6,335
Stompor, Broneslaw J., L & B Salisbury Rd. S/S	1,570
Stompor, Broneslaw J. & Amelia P., L & B 52-54 West Bow St.	4,580
Strawberry Banke Realty Corp., L & B 361 Central St.	24,360
Structural Concrete Co., Personal Property - Vehicles	19,200
Stock in Trade	12,000
Sturtevant, John E. & Katherine B., L & B New Hampton Road	2,550
Suburban Propane Gas Corp., L & B Salisbury St. E/S	28,100
Stock in Trade	3,800
*Sullivan, Olive E., L & B 20 Maple St.	5,650
Sulloway Industries, Inc., Personal Property - Machinery	33,600
Stock in Trade	31,740
Sulloway Industries Inc., Hosiery Mill, Store, Stock in Trade	4,450
Sulloway, Richard W., Heirs of, L & B Webster Lake N/Shore	4,030
*Sulloway, Ronald E. & Dora R., L & B Route 3A W/S	2,370
Sun Oil Co., Personal Property, No. Main St.	855
Surowiec, Mary M., L & B 29 West Bow St.	8,970
Surowiec's Market, Inc., Lionel & Wladyslawa S. Dumais, Stock in Trade	4,200
Sweatt, Edwin H., L & B 186 Summit St. 1/10th interest	225
Sweatt, Edwin H. & Marvel, L & B 183 Summit St.	3,620
Land, Summit St. W/S	630
Sweatt, George & Lois, L & B Webster Lake, No. Shore	3,420
Sweatt, Horace C., Heirs of, L & B 186 Summit St. 9/10 interest	2,045
Sweatt, Jesse E. & Mabel A. Sweatt, L & B 88-90 South Main St.	4,870
Sweatt, Jesse E., L & B 407 North Main St.	5,090
Sweatt, Richard E. & Sandra, L & B Salisbury Road N/S	3,740
Sweeney, James H. & Marie E., L & B Webster Ave. E. Shore Webster Lake	8,040
*Sweeney, John J. & Alice, L & B 14 Russell St.	3,530
*Sweetser, Eugene A. & Ruth A., L & B Lawson Ave. S/S	2,090

Sweetser, Fay W. & Delma E., L & B Lawndale Road E/S	2,500
Swenson, Herman & Arline C., L & B Webster Lake	6,320
Personal Property	140
*Swett, Lawrence R. & Joan, L & B Smith Hill Road S/S	6,685
Swett, Merton F. & Bertha, Land, Smith Hill Road S/S	420
Swett, Nelson R. & Dorothy M., L & B Smith Hill Road E/S	5,025
Swiesz, Chester J. & Mary E., L & B Webster Ave., 3rd Row	2,215
Sylvester, Ernest E. & Marie A., L & B Lake Ave. S/S	5,300
Sylvestre, Kenneth P. & Juanita, L & B 5 Carver St.	2,120
*Sylvestre, Nelson E. & Michelle A., L & B Route 3A E/S	4,940
Sylvestre, Nelson & Yvonne, Land & Mobile Home, Colby Ave. Ext.	900
Sylvestre, Peter R. & Theresa G., L & B 25 Pine St.	4,010
Sylvester, Suzanne, L & B 173 Franklin St.	3,210
*Taft, Cornelius & Marguerite E., L & B 175 North Main St.	1,940
Taipale, Lempi, Mobile Home only, on land of Ernest Woods	75
Tandy, Helen E. (Heirs of), Charles Tandy, Richard Tandy, Laura, Walter, Mona Burr, 1/5 interest	480
Tandy, Helen E., Heirs of, L & B East Pleasant St.	4,240
Tarleton, Horace P. & Priscilla, L & B off Webster Ave.	3,540
Tasso, Andrew, L & B Route 3A E/S	1,270
Tavern Oil Co., Personal Property, Tilton Rd., Franklin	660
Taylor, Charles & Louise, L & B Lake Shore Drive	4,065
L & B Lake Shore Drive N/S	1,420
Taylor, John E. & Miriam H., L & B Nelson St. E/S	6,360
L & B 83 South Main St.	7,590
Taylor, Joseph, L & B Route 3A E/S	2,970
Taylor, Joseph, & Lillian M., Land, Webster St. W/S	1,280
Taylor, Raymond E. & Cecille R., L & B 20 Freedom Drive	6,860
*Taylor, Robert W. & Lola P., L & B Salisbury & Gilman Sts. N/S	5,380
Taylor, Sherman S. L & B 39 Gilman St.	5,390
*Taylor, William L. & Ann V., L B 30 Elm Ave	3,370
Taylor, Mildred G., L & B Salisbury Road N./S	2,340
Tefft, Melina, L & B Hunt Ave.	1,020
Templeton, Carl V. & Bernice M. (Heirs of), L & B 66 Summit St.	4,850
*Tenney, Rodney W. & Myrna J., L & B 10 Beech St.	No tax
Stock in Trade, 376 Central St.	3,280
Tenteris, Peter A. & F. Eleanor, L & B 8 Independence Ave.	10,270

Terhune, E. Robert & Jean, L & B 76 Elm Ave.	12,180
L & B 58 Franklin St.	7,500
Tessier, Albert A., Heirs of, L & B 691 Central St. 1/2 house	2,110
Tessier, Cecile M. and Doris Tessier, Land on East Shore of Pemigewasset River	600
Tessier, Fernand J. & Corinne M., L & B 43-45 Elkins St.	6,320
Tessier, Laura M., Stock in Trade, 31 North Main St.	2,500
Tessier, Rene E., L & B Babbitt Road	3,390
Tessier, Rene E. & Doris E., L & B New Hampton Road	5,170
Personal Property	160
Tetreault, August J. Jr. & Marina R., L & B 97-101 Franklin St.	7,000
Texaco, Inc., Personal Property, 157 Central St.	990
*Therrien, Charles P. & Lucienne F., L & B 21 East Bow St.	900
Therrien, Donat, Heirs of, Land Corner Wood St. & Woodrow Ave.	630
L & B 157 Webster St.	3,000
L & B 168 Webster St.	3,590
*Therrien, Jeannette B., L & B Salisbury Road S/S	3,740
Therrien, Mary Grace, L & B Calef Hill Road	4,420
Thibault, Alfred H. & Rose A., L & B Salisbury Road N/S	4,970
*Thibault, Paul E. & Mary E., L & B Corner Pearl St. & Proctor St.	6,460
Thibault, Robert M. & Mercedes D., L & B 143 Franklin St.	13,610
Stock in Trade	600
*Thibodeau, Charles H. & Maxine A., L & B 61 Orchard St.	4,060
Thibodeau, Joseph A., Heirs of, L & B 36 Oak St.	6,050
Thibodeau, Maxine A., Land, W/S East Pleasant St.	1,030
Thomann, Donald A. & Margaret M., L & B 42-44 Maple St.	8,360
Thomas, Christy, Heirs of, L & B 38-40 Franklin St.	11,210
Stock in Trade	2,500
Thomas, Christy, Heirs of, L & B 10 South Sulloway St.	8,900
Thompson, Bertha, L & B Rt. 3A E/S	2,620
Thompson, Brownlow, Land, Lake Shore Drive W/S	470
*Thompson, Elwood L. & Dorothy M., L & B Robin St. W/S	2,010
*Thompson, George E. & Florence Y., L & B 26 Forest St.	2,480
Thompson, James W. & Asta V., L & B Lake Avenue E/S	3,150
Thompson, Malcolm H. & Margaret E., L & B 13 Winnipesaukee St.	6,990
Thompson, Phyllis A., L & B 61 Beech St.	6,350

L & B Rowell Dr. Corner Bealton St.	6,425
Thompson, Richard & Arline, Land & B on Ferncliff Rd.	7,795
Thornton, Richard E. & Marion A., L & B 16 Glory Ave.	6,565
*Thurber, John L. & Ruth, L & B Lawndale Road W/S	1,605
Thurston, Thomas & Simone, L & B Calef Hill Road	5,980
*Tibbetts, Urban S. & Amy F., L & B New Hampton Road	2.690
Tidewater Oil Company, Personal Property	1,980
*Tilton, Arthur P. & Lyla M., L & B 781 Central St.	2,410
Tilton Dress Mfg. Co., Personal Property - Machinery	18,790
Stock in Trade	36,000
Tilton, Everett R., Jr., L & B Route 3A & Lakeshore Drive	690
Tilton, Everett R. Jr. & Cynthia, L & B Route 3A W/S	4,050
Tilton, Everett R. & Lois E., L & B Route 3A W/S	7,170
Tilton, Marguerite E., L & B Sturtevant St. S/S	4,150
Tilton, Ralph E. & Arlene, L & B 49 Central St.	6,250
L & B 63 Prospect St.	3,840
Tilton, Roger E. Jr. & Rosaline M., L & B., Corner Ward Hill Road & New Hampton Rd.	7,865
Tilton, Roger, Sr., L & B Route 3A W/S	6,720
Tilton School, L & B Webster Lake E/S	6,690
*Tilton, Wilfred J. & Maria, L & B 104-106 South Main St.	3.440
*Tinker, Fred L. & Muriel D., L & B 22 Spring St.	2,050
Tobin, Paul R. & Louise, L & B Ward Hill Road	2,420
Tolman, Catherine S., L & B off Lake Shore Drive N/Shore Webster Lake	4,600
Tolman, Merton H., Personal Property	250
Tomaszewski, Walter J. & Nita E., L & B South Main St. E /S	6,990
Stock in Trade	335
Tompkins, Victor, Land Willow Hill Acres	6,015
Tonkin, Duane & Gwendolyn, L & B Delvue Hts.	4,095
Toshack, Hudson M. & Hazel G., L & B 81 Orchard St.	4,260
Touchette, Viney, L & B 139 Salisbury St.	2,240
Townsend, Paul M. & Julie, Land, Lark St.	335
Land, Lark St.	180
Trachy, Henry B. Agency, Inc., L & B 393-395 Central St.	16.930
Land, Prospect St.	630
*Trachy, Henry B. & Ruth E., L & B 39 Beech St.	8,440
L & B Webster Lake	2,910
*Trachy, Lawrence J. & Ruth M., L & B Poplar St.	10,410
Land, Route 11 & Shore of Webster Lake	550
Trachy, Olivine, L & B 44 Elkins St.	5,710
*Trachy, Yvonne, L & B 56 Elkins St.	3,840

Tracy, Clayton A. & Elizabeth M., L & B Route 3A E/S	1,910
Tracy, James H. & Mary, L & B Lake Shore Drive N/S	4,760
*Tracy, Robert J. & Barbara C., L & B 67 Pearl St.	3,150
Tremblay, Alfred, Land Symond Terrace Lot 85	120
Trottier, Irene C., L & B 780 Central St.	7,130
*Trottier, Leon E. Jr. & Rachel R., L & B Smiling Hill Road	1,405
Land, Smiling Hill Road	200
Land, Smiling Hill Road	200
Trottier, Peter J. & Vina C., L & B 399 North Main St.	4,490
Trottier, Raymond G. Sr. 1 Viola B., L & B Flag Hole Road	1,710
Trottier, Victor, Heirs of, L & B Lake Shore Drive W/S	1,420
Troup, Mrs. Walter, A & P Store Bldg. & Land N/S Central St. 1/2 interest	12,645
Land, N/S Central St. A & P Parking Lot, 1/2 interest	4,910
*True, Freeman R., L & B 660 Central St.	4,130
Truelson, Amelia and Lulu T. Sanborn, L & B Lakeshore Drive	6,840
Tucker, Gale F., Speedway Stations, L & B Corner No. Main & Tannery St.	5,270
Tunstall, Aurelia, L & B 116 South Main St.	4,025
*Tupper, Jordan, Bldg. Route 3A	No Tax
*Turcotte, Darius J. & Eva A., L & B & Mobile Home, Woodrow Ave., Cor. Kendall St.	2,545
*Turcotte, George H. & Julia V., L & B 153 Pleasant St.	5,285
Land, Myrtle Ave.	430
Turcotte, Raymond G. & Elizabeth, L & B Webster Ave. E/Shore Webster Lake	3,170
Turgeon, Andrew J. & Anna M., L & B 29 Beaton St.	6,640
*Turgeon, Henry A. & Helen, L & B New Boston Road	2,930
Turgeon, Napoleon & Cebea, L & B Sanborn St.	4,400
Turner, Percy G. H., L & B 144 West Bow St.	2,790
Unsworth, Stephen G. & Martha H., L & B Webster Ave. S/S	2,440
VanCamp, Arthur & Rose, L & B 3 Beaton St.	6,290
Vandermast, Rudolph, L & B Constitution Ave.	8,265
Veilleux, Maurice & Ruth, L & B Victory Drive	7,960
Veno, Francis, Land Summit St.	300
Verrill, Willard & Ute, Mobile Home only, LaBranche's Tr. Pk.,	2,160
Veroneau,William J., Land, Giles Pond - Mt. View Park	180
Vespa, Salvatore & Eileen F., Land & Foundation, New Hampton Road	835
Verza, Louis Leather, Personal Property - Machinery, 45 Tannery St.	21,000
Stock in Trade	30,000
*Veysey, Fred W .& Karolyn, L & B 256 Kendall St.	5,435

Village Colonials of N. H., L & B Apartment House, Pleasant St.	14,180
Land, Dearborn St. E/S	945
Vinal, Richard D. & Bernice, L & B off Lake Shore Drive E/Shore Webster Lake	3,165
Land, Lake Shore Drive	740
Violette, Ronald R. & Elizabeth, L & B 55 Freedom Dr .	6,105
Visconti, Vincent & Louise, L & B Webster Lake N/S & Lake Shore Drive	15,320
Vose, Annie W., L & B Webster Ave. S/S	2,710
Voyer, Alfred & Rose Anna, L & B 48 Orchard St.	4,850
Waldo, David L. & Nancy A., L & B 43 1/2 Summit St.	3,210
Waldo, Robert H. & Sharon A., L & B 43 1/2 Summit St.	3,210
Walker, Helen H., Land S/S Munroe St.	100
Wallace, Douglas M. & Phyllis H., L & B 180 South Main St.	5,430
*Wallace, Fukiko, L & B 82 School St.	5,060
*Wallace, Lillian E., L & B 564 Central St.	2,920
Wallace, Robert D. & Claire, L & B Terrace Rd.	7,715
Walt, Willard & Hazel, L & B Gilman St. E/S & W/S	1,195
Walter, George A. & Mona H., L & B 12 Pine St.	3,410
*Waltos, Louis J. & Mary A., L & B 9 Patriot Ave.	5,840
Watts, Estelle C., L & B Calef Hill Road	6,350
*Webster, Roberta G. and Priscilla K. Gilchrist, L & B Robert St. E/S	7,490
Webster Valve Company, L & B So. Main St.	254,440
Personal Property - Machinery	181,175
Stock in Trade	605,815
Vehicles	6,000
Weglarz, Edward S. & Cora F., L & B Carr St. N/S	5,840
Weglarz, Frank J. & Rita T., L & B East Side Chestnut St. C/ Proctor St.	19,465
Stock in Trade	3,500
Weglarz, Joseph & Carolina, L & B So. Main St. S/S	4,570
Weglarz, Peter J. & Ruth G., L & B Carr St. S/S	8,465
*Weglarz, Walter H. & Doris R., L & B South Prospect St.	5,135
Weigand, Harry & Grace B., L & B Off E. Pleasant St. W/S	4,070
Welch, Arline L., L & B 95 Clark St.	3,840
Welch, Harold L. & Doris O., L & B 128 South Main St.	6,020
L & B Oriole St.	6,600
Welch, Ida, L & B 46 Charles St.	4,350
Welch, W. Frank & Cecelia R., L & B 72 View St.	6,630
Welters, Charles, Land, Dearborn St.	1,320
*Wentworth, Ralph J. & Yvonne H., L & B Terrace Road	7,150
Wescott, Alice M,. L & B & Trailer, Lincoln St. N/S	4,160
Wescott Concrete Corporation, two tracts of Land, Bldg. & Concrete Batch Plant, between River St.	

& the River	21,340
Stock in Trade	1,800
*Wescott, John L. & Irene D., L & B 41 Edwards St.	5,220
Wescott, Mary L., L & B 80 Summit St.	4,080
*Wescott, Norman E. & Patricia, L & B 19 Webster St.	5,620
*Wescott, Ronald R. & Shirley L., L & B Liberty Ave. Ext.	5,870
Wessling, William T. & Frances, L & B 161 Pleasant St.	6,170
Weymouth, Nellie S., L & B Smiling Hill Road	1,450
Wheeler, Mark C. & Florence K., L & B 115 Prospect St.	8,080
Wheeler, Orlo M. Jr. & Barbara, L & B. So. Main St. W/S	3,920
White, Geo. & Virginia, Mo. Home on land of H. Howard	195
White, Peter E. & Dawn B., L & B 79 Terrace Road	5,420
Whitehead, Evelyn B. & Robert C., L & B 10 Elkins St.	4,045
Whitehead, Gordon H. & Avis E., L & B 62 Freedom Dr.	7,530
*Whitehead, Murray H. & Barbara D., L & B 12 Elkins St.	2,520
White Mt. Power Company, Utilities	27,700
*Whiting, Eugene T. & Freddye E., L & B Patriot Ave.	5,780
*Whittemore, James A. & Elizabeth W., L & B Punch Brook Road W/S	3,070
Land, Punch Brook Road W/S	480
Land, So. Main St. Punch Brook Road W/S	495
*Whittier, Robert A., L & B 62 Highland Ave.	4,990
*Wiggins, Charles E. L & B Frances St.	5,540
Wilbur, Elsie, L & B Robin St. S/S	2,950
Wilcox, Frances M. and Margaret E. Thompson, L & B Prospect St.	10,820
*Wilcox, Paul F. & Marion C., L & B 50 River St.	2,040
Wilkinson, Myrtie M., L & B 95 Munroe St.	3,975
Will, Richard & Ellen, Mobile Home only, LaBranche's Tr. Pk.	1,920
*Williams, Carroll & Elizabeth, L & B Webster Lake Rd. W/S	5,650
Williams, Raymond R. & Dorothy G., L & B 82-84 Railroad St.	5,380
Wilson, Aldred P. & Julia, L & B 111 Elkins St.	3,980
*Wilson, Arthur E. & Marilyn E., L & B 62 Park St.	2,970
Winslow, Charles & Marion, Land, Hill Rd. S/S	120
Winslow, Harold G. & Elizabeth T., L & B South Main St. W/S	6,540
Winters, Augustine W., Land, Route 3A	1,800
*Winters, Augustine W. & Gertrude L., L & B 91 Pleasant St.	4,575
Wise, Arthur H., Heirs of, L & B 35 Oak St.	6,450
Wiser, Herman K. & Madeline C., L & B Route 11 N/S	5,860

Wolfer, Francis J. & Mary, Land on East Shore of Pemigewasset River	360
Wood, Lorraine, Land 75 North Main St.	870
Wood, May L., L & B 19-21 West Bow St.	3,590
Stock in Trade	400
*Woodley, Thomas O. & Georgia T., L & B Fair St. W/S	2,830
Land, Fair St. W/S	310
Woodman, Donald & Mildred, Mobile Home only, LaBranche's Tr. Pk.	1,910
Woodman, Ethel E., L & B 134 Prospect St.	7,740
Woodman, Harry E., L & B 146 1/2 North Main St.	1,930
*Woods, Ernest W. & Lois D., L & B Lawndale Ext.	4,140
Woods, Irving R., Stock in Trade, 80 No. Main St.	900
*Woods, Irving R. & Evelyn F., L & B 325 Victory Dr.	4,970
Woods, James E. & Marion L., L & B New Hampton Rd.	3,690
*Woodward, Albert L. & Annie, L & B Webster Lake Rd. S/S	2,900
Woodward, Doris E., L & B Corner Webster Ave. & Lake Ave.	2,490
*Woodward, Harold W. & Louise E., L & B 93 Terrace Road	3,390
Woodward, Melvin D. & Bertha R. L & B 66 West Bow St.	2,220
L & B Giles Pond Road	3,240
Bldg. Garage on Giles Pond Road	270
Hampton Rd.	4,560
Woodward, Richard W. & Gloria R., L & B New	
Woodward, Von B. & Grace R., L & B 59 Edwards St.	6,840
Stock in Trade	690
Woodward, Walter E. & Rose A., L & B Kidder Ave. W/S	4,115
Woodwell, Virginia S. L & B Webster Ave. S/Shore Webster Lake	2,460
Wooley, Bernard I. & Geraldine C., L & B 64 Clark St.	5,840
Woolworth Co., F. W., Stock in trade, Central St.	20,500
Worden, Channing & Isadora M., L & Mobile Home, North Main St.	2,375
Worrell, Cromer & Jane, L & B Webster Lake	6,620
Worsley, Ralph and Virginia Langiano, L & B Route 3A W/S	2,320
Wright, Harlan B. & Mary B., L & B 137 West Bow St.	1,580
Wyman, Hiram P. & Marion, L & B South Main St. N/S	5,580
Yacopucci, Roger B. & Kathryn A., L & B 25 Edwards St.	6,810
Stock in trade	3,200
Yacopucci, Sabino, L & B Sanborn St.	5,900
Yeo, Robert & Gloria, L & B New Hampton Road	4,685
Yerkes, David Norton, L & B New Boston Road	4,460
Young, Emma L., L & B Wood St.	2,110
Young, Francis J. & Bette M., L & B 17 Maple St.	5,820

Young, Gilbert A. & Bernice M. and Arlene Y. Durgin	2,180
Young, Lillian E., L & B Lark St. S/S	1,315
L & B Lark St. S/S	1,000
Land, Robin St., Lots 50 & 51	480
Young, Michael, Land, Smith Hill Road S/S	135
*Young, Porter A. & Elaine E., L & B 24 Clark St.	3,420
Young, Samuel E. & Joan, L & B Robin St. N/S	1,510
Young, Waldo A. Margaret M., L & B 216 Victory Drive	6,200
*Zak, A. M. Walter & Marie L., & B 25 Freedom Drive	6,250
Zampieri, Wilma and Marion F. Diemond, L & B Webster Ave.	2,990
Personal Property	190
Zelwyn Corp., L & B South Main St.	11,480
Ziegler, Fred W. & Margaret C., L & B So. Prospect St.	9,780
Personal Property	170
Zimmerman, Reginald, Mobile Home on Riverview Dr.	550

DIVISION OF MUNICIPAL ACCOUNTING

STATE TAX COMMISSION

Concord, New Hampshire

December 29, 1967

CERTIFICATE OF AUDIT

This is to certify that we have examined and audited the accounts and records of the City of Franklin Water Works for the fiscal year ended December 15, 1967. In our opinion, the Exhibits included herewith reflect the true financial condition of the Water Works on December 15, 1967, together with the results of operations for the fiscal year ended on that date.

Respectfully submitted,

Harold G. Fowler

Director

Division of Municipal Accounting

State Tax Commission

Frederick E. Laplant, Auditor

Lawrence M. Bean, Accountant

FRANKLIN WATER DEPARTMENT

GENERAL REPORT — 1967

SERVICES:

58 New Services Installed:	$2,327.68
84 Services turned on:	
36 new services	
16 new owners	
10 new tenants	
22 seasonal	
63 Services shut off:	
33 seasonal	
19 vacant	
9 non-payment	
1 destroyed by fire	
.1 trailer removed	
52 Services Shut off at request of owner for repairs.	
A new service was installed to Daniel Park	18.99
Lawndale School Service	1,412.30

MAINS:

303' 8" pipe to extend water at Lake Avenue	2,036.26
66' 6" pipe to extend water at Lark St. (included in above)	
288' 4" pipe to connect and extend Wren and Lark Sts.	1,202.16
186' 6" pipe to install a new main on Oriole St.	871.07
508' 8" pipe to extend main from Robin St. to Webster Avenue	2,952.54
2,240' 6" pipe; 3 hydrants; 6 gate valves; plus fittings for new main on Webster Avenue	7,850.20
130' 6" pipe to extend Roberts Street	969.00
206' 6" pipe to extend upper Lark St.	571.89
444' 4" pipe to replace main on Pine Street	1,031.89
234' 4" pipe for new main on Beech Street	703.98
100' 6" pipe to extend main on Range Road	245.10

FREE WATER FURNISHED TO CITY

LOCATION	1966 gal. used	1967 gal. used	1966 cost	1967 cost
Hancock School	178,500	187,500	$89.96	$92.60
Catholic Convent	246,000	357,000	119.76	142.32
St. Marys School	479,250	521,250	177.30	190.50

High School	762,750	1,350,750	259.44	397.52
Jr. High School	539,250	1,100,250	173.68	360.34
Public Library	51,000	12,0002	39.94	24.00
City Hall	114,000	117,000	66.24	92.66
Recreation Center	64,500	39,750	45.12	34.56
Odell Cottage	54,700	63,750	40.96	44.80
Ernest Smith	5,500	4,600	35.20	32.32
Rowell School	383,250	396,750	150.02	153.98
Highway & Fire Dept.	276,750	118,500	117.68	65.92
Odell Swim. Pool	2,500,000	2,500,000	637.68	637.68
	est.	est.		
Odell & Daniell Skating Rink	561,390	360,180	202.16	186.24
	est.	est.		
Highway Dept. (flushing)	1,000,000	1,000,000	413.85	413.85
	est.	est.		
Total Free Water	7,216,840	8,129,280	2,568.99	$2,843.55

COMPARATIVE GALLONAGE PUMPED

	1966	1967
January	24,285,000	18,176,000
February	25,215,000	18,942,000
March	24,054,000	17,691,000
April	24,214,000	20,805,000
May	21,640,000	17,978,000
June	23,843,000	19,130,000
July	24,843,000	18,890,000
August	27,385,000	20,500,000
September	23,337,000	20,940,000
October	19,623,000	18,310,000
November	20,728,0002	20,340,000
December	18,569,000	19,280,000
TOTAL	277,736,000	212,136,000

COMPARATIVE QUARTERLY BILLING

	1966	1967
1st quarter	$21,531.56	$21,191.56
2nd quarter	21,480.10	20,550.28
3rd quarter	23,706.04	21,888.62
4th quarter	21,745.44	21,642.38
Total	$88,463.14	$85,272.84

EXHIBIT A

CITY OF FRANKLIN WATER WORKS

Comparative Balance Sheets

As of December 15, 1966 and December 15, 1967

Assets	December 15, 1966		December 15, 1967	
Current Assets:				
Cash on Hand and In Banks	$40,003.57		$34,514.56	
Accounts Receivable	17,886.56		17,927.87	
Inventory	16,823.51		15,498.80	
Total Current Assets		$74,713.64		$67,941.23
Fixed Assets:				
Land	$34,397.74		$34,399.24	
Structures	253,152.56		253,152.56	
Water Supply	243,905.79		243,905.79	
Mains, Services, Hydrants and Meters	603,181.79		628,056.26	
Equipment	126,804.16		127,299.29	
	$1,261,442.04		$1,286,813.14	
Less: Accumulated Depreciation	398,872.39		427,568.87	
Net Fixed Assets		862,569.65		859,244.27
Total Assets		$937,283.29		$927,185.50
Liabilities & Capital				
Current Liabilities:				
Accounts Payable	$43.16			
Accrued Interest Payable	157.50			
Payroll Deductions Payable	855.06		781.41	
Total Current Liabilities		$1,055.72		$781.41
Long Term Liabilities:				
Bonded Debt		201,500.00		167,000.00
Capital & Surplus:				
Municipal Investment	$359,272.66		$359,272.66	
Surplus	375,454.91		400,131.43	
		734,727.57		759,404.09
Total Liabilities and Capital		$937,283.29		$927,185.50

EXHIBIT B

CITY OF FRANKLIN WATER WORKS

Comparative Statement of Operations

Fiscal Years Ended December 15, 1966 and December 15, 1967

	December 15, 1966		December 15, 1967	
Revenue:				
Commercial Sales	$92,497.89		$88,508.87	
Merchandise Sales and Job Work	1,085.89		1,739.90	
Interest Income	1,391.25		1,296.89	
Miscellaneous Income	705.78		102.83	
		$95,680.81		$91,648.49
Less: Operating Expenses:				
Pumping Station - Operation and Maintenance	$6,056.11		$8,936.53	
Power Purchased	4,183.60		3,350.76	
Superintendence	6,500.00		6,598.00	
Other Distribution Expense	194.47		142.89	
Customers' Premises Expense	1,610.24		894.25	
Repairs to Mains	242.29		242.14	
Repairs to Services	1,309.36		832.70	
Repairs to Hydrants	404.96		115.75	
Repairs to Meters	2,128.83		1,908.44	
Truck Expense	1,541.75		1,125.76	
Depreciation Expense	28,042.26		28,696.48	
Repairs to Structures and Equipment	121.51		49.80	
		52,335.38		52,893.50
Profit on Operations		$43,345.43		$38,754.99
Less: Other Expenses:				
General Office Expense	$3,829.22		$4,344.96	
Insurance	1,152.43		1,168.75	
Postage and Printing	611.77		471.39	
Abatements Allowed	104.19		147.71	
Taxes - Social Security	907.17		1,163.29	
Interest Expense	6,628.75		5,565.00	
Holiday and Sick Pay	1,073.05		980.40	
		14,306.58		13,841.50
Net Profit For The Year		$29,038.85		$24,913.49

EXHIBIT E
CITY OF FRANKLIN WATER WORKS
Schedule of Depreciation
As of December 15, 1967

Kind of Property	Date Acquired	Cost Balance December 15, 1966	Additions	Withdrawals	Cost Balance December 15, 1967	Depreciation in Prior Years	Estimated Life Years	Depreciation Percentage		Depreciation Allowed This Year	Total Depreciation To Date
Drilling & Pumping — Water Supply	Various	$ 202,127.97	$	$	$ 202,127.97	$ 64,033.09	50	2%		$ 4,042.56	$ 68,075.65
Structures	Various	47,801.53			47,801.53	32,001.61	50	2%		956.03	32,957.64
Water Supply Wells	1965	31,291.20			31,291.20	2,503.30	25	4%		1,251.65	3,754.95
Water Storage Structures	1959	78,850.10			78,850.10	11,257.16	50	2%		1,577.00	12,834.16
Water Storage Structures	1965	102,773.74			102,773.74	8,221.90	25	4%		4,110.95	12,332.85
Pumping Station Equipment	Various	39,023.26			39,023.26	36,125.54	20	5%	(3)		36,125.54
Pumping Station Equipment	1965	40,558.09			40,558.09	4,055.80	20	5%		2,027.90	6,083.70
Pumping Station Structures	1965	23,727.19			23,727.19	949.08	50	2%		474.54	1,423.62
Mains	Various	463,514.19	18,243.92	1,419.31	480,338.80	107,361.99	66 2/3	1 1/2%		7,205.08	114,567.07
Services	Various	67,810.91	4,592.64		72,403.55	38,857.55	50	2%		1,448.07	40,305.62
Hydrants	Various	22,408.55	1,823.00		24,231.55	7,606.59	50	2%		484.63	8,091.22
Meters	Various	49,448.14	1,634.22		51,082.36	39,327.41	20	5%	(1)	617.38	39,944.79
Other Distribution Equipment	Various	29,120.65	14.76		29,135.41	20,195.49	20	5%		1,456.77	21,652.26
Extension of Filter Beds	Various	10,486.62			10,486.62	10,486.62	20	5%			10,486.62
Office Equipment	Various	6,057.28	90.00		6,147.28	5,580.43	Various	7 1/2%		461.05	6,041.48
Auto Equipment	Various	11,404.66	296.32		11,700.98	10,180.79	4	25%	(2)	2,454.83	12,635.62
Garage Equipment	1966	640.22	94.05		734.27	128.04	Various	20%		128.04	256.08
		$1,227,044.30	$26,788.91	$1,419.31	$1,252,413.90	$398,872.39				$28,696.48	$427,568.87

(1) Depreciation stopped on accumulated cost 12/15/60 - $38,734.85.
(2) Depreciation stopped on accumulated cost 12/15/60 - $ 1,881.66.
(3) Depreciation stopped on accumulated cost 12/15/63 - $39,023.26.

EXHIBIT F

CITY OF FRANKLIN WATER WORKS

Statement of Long Term Indebtedness, Showing Annual Maturities of Principal and Interest

As of December 15, 1967

	New Water Supply Bonds 2 1/4%		Water System Improvement Bonds 3 1/2%		Water System Improvement Bonds 2.90%		Water System Improvement Bonds 3.00%		Total	
Amount of Issue	$145,000.00		$25,000.00		$54,000.00		$180,000.00			
Date of Issue	July 1, 1948		September 1, 1959		December 1, 1964		February 1, 1964			
Principal Payable Date	July 1		October 1		December 1		February 1			
Interest Payable Dates	Jan. 1 & July 1		October 1		June 1 & Dec. 1		Feb. 1 & Aug. 1			
Payable At	Franklin National Bank		City of Franklin		Franklin National Bank		Franklin National Bank			
Maturities - Fiscal Year Ending:	**Principal**	**Interest**	**Principal**	**Interest**	**Principal**	**Interest**	**Principal**	**Interest**	**Principal**	**Interest**
December 15, 1968	$7,000.00	$157.50	$2,500.00	$175.00	$10,000.00	$580.00	$ 15,000.00	$ 3,825.00	$ 34,500.00	$ 4,737.50
December 15, 1969			2,500.00	87.50	10,000.00	290.00	15,000.00	3,375.00	27,500.00	3,752.50
December 15, 1970							15,000.00	2,925.00	15,000.00	2,925.00
December 15, 1971							10,000.00	2,550.00	10,000.00	2,550.00
December 15, 1972							10,000.00	2,250.00	10,000.00	2,250.00
December 15, 1973							10,000.00	1,950.00	10,000.00	1,950.00
December 15, 1974							10,000.00	1,650.00	10,000.00	1,650.00
December 15, 1975							10,000.00	1,350.00	10,000.00	1,350.00
December 15, 1976							10,000.00	1,050.00	10,000.00	1,050.00
December 15, 1977							10,000.00	750.00	10,000.00	750.00
December 15, 1978							10,000.00	450.00	10,000.00	450.00
December 15, 1979							10,000.00	150.00	10,000.00	150.00
	$7,000.00	$157.50	$5,000.00	$262.50	$20,000.00	$870.00	$135,000.00	$22,275.00	$167,000.00	$23,565.00